CENSUS 1981

PART XIII A & B

SERIES 17

PUNJAB

VILLAGE & TOWN DIRECTORY

VILLAGE & TOWNWISE PRIMARY CENSUS ABSTRACT

DISTRICT CENSUS HANDBOOK

FARIDKOT DISTRICT

D. N. DHIR
OF THE INDIAN ADMINISTRATIVE SERVICE
Director of Census Operations
PUNJAB

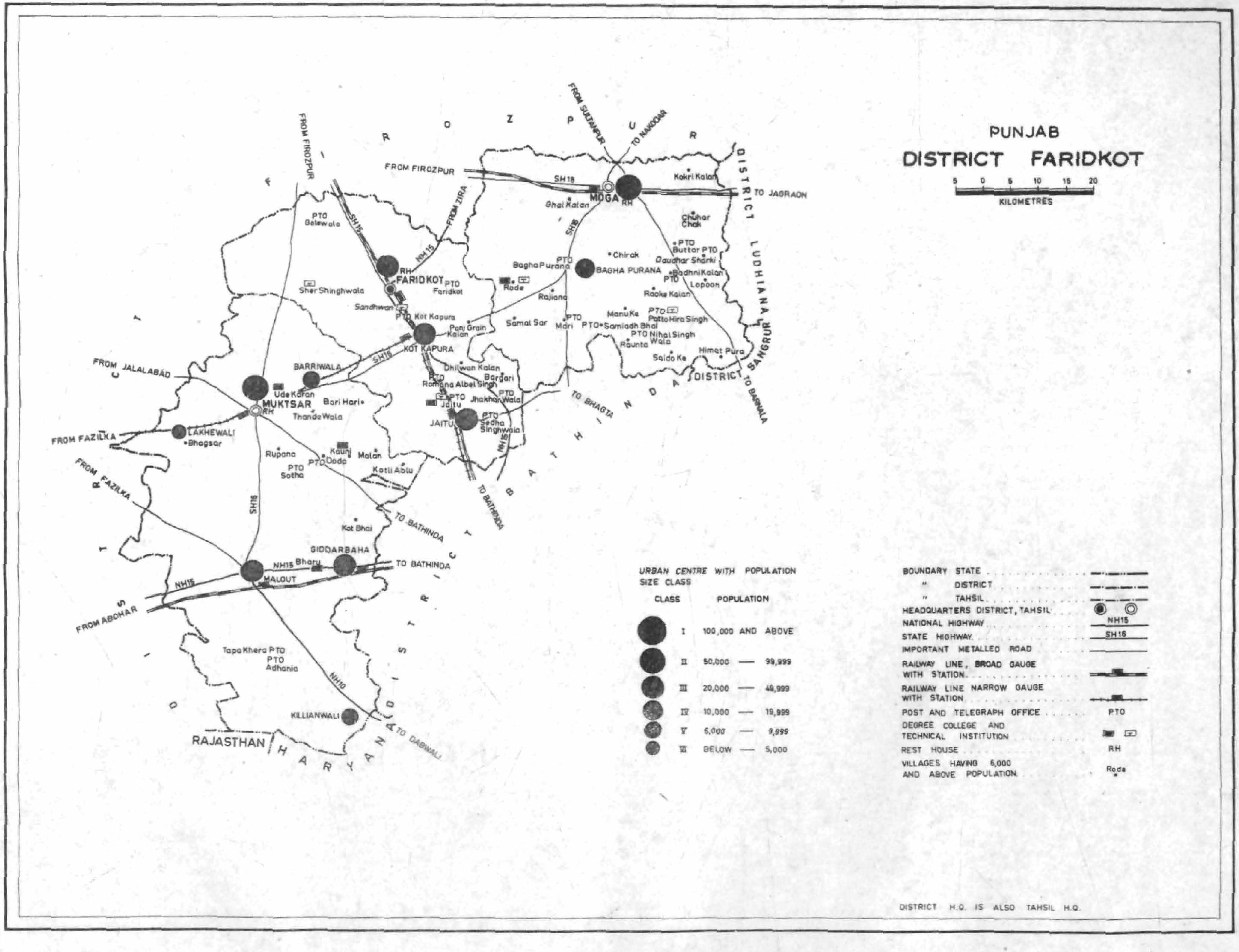
PUNJAB
DISTRICT FARIDKOT
5 0 5 10 15 20
KILOMETRES
DISTRICT LUDHIANA
SANGRUR DISTRICT
BATHINDA DISTRICT
FIROZPUR DISTRICT
HARYANA
RAJASTHAN
TO JAGRAON
TO NAKODAR
FROM SULTANPUR
FROM FIROZPUR
FROM ZIRA
FROM JALALABAD
FROM FAZILKA
FROM ABOHAR
TO BARNALA
TO BHAGTA
TO BATHINDA
TO DABWALI
MOGA
RH
SH18
Kokri Kalan
Bhai Kalan
Chuhar Chak
PTO
Buttar PTO
Daudhar Sharki
Badhni Kalan
Lopoon
Raoke Kalan
Chirak
BAGHA PURANA
Bagha Purana
Rode
Rajiana
Manu Ke
Patto Hira Singh
Samadh Bhai
Nihal Singh Wala
Raunta
Saido Ke
Himat Pura
Samal Sar
Mari
FARIDKOT
Faridkot
NH15
SH15
Golewala
Sher Shinghwala
Sandhwan
Kot Kapura
KOT KAPURA
Panj Grain Kalan
SH16
Dhilwan Kalan
Bargari
Romana Albel Singh
Jaitu
JAITU
Jhakhar Wala
Sedha Singhwala
BARRIWALA
Ude Karan
MUKTSAR
Bari Hari
Thande Wala
LAKHEWALI
Bhagsar
Rupana
Kauni
Doda
Malan
Sotha
Kotli Ablu
Kot Bhai
GIDDARBAHA
Bharu
MALOUT
Tapa Khera PTO
Adhania
NH10
KILLIANWALI
URBAN CENTRE WITH POPULATION SIZE CLASS
CLASS
POPULATION
I 100,000 AND ABOVE
II 50,000 — 99,999
III 20,000 — 49,999
IV 10,000 — 19,999
V 5,000 — 9,999
VI BELOW — 5,000
BOUNDARY STATE
" DISTRICT
" TAHSIL
HEADQUARTERS DISTRICT, TAHSIL
NATIONAL HIGHWAY
STATE HIGHWAY
IMPORTANT METALLED ROAD
RAILWAY LINE, BROAD GAUGE WITH STATION
RAILWAY LINE NARROW GAUGE WITH STATION
POST AND TELEGRAPH OFFICE
DEGREE COLLEGE AND TECHNICAL INSTITUTION
REST HOUSE
VILLAGES HAVING 5,000 AND ABOVE POPULATION
Roda
DISTRICT H.Q. IS ALSO TAHSIL H.Q.

CENSUS OF INDIA—1981

A—CENTRAL GOVERNMENT PUBLICATIONS

Part I A	Administration Report—Enumeration. (Printed)
Part I B	Administration Report—Tabulation.
Part II	General Population Tables. (Printed)
Part III	General Economic Tables.
Part IV	Social and Cultural Tables.
Part V	Migration Tables.
Part VI	Fertility Tables.
Part VII	Tables on Houses and Disabled Populations. (Printed)
Part VIII	Household Tables.
Part IX	Special Tables on Scheduled Castes and Scheduled Tribes.
Part X A	Town Directory.
Part X B	Survey Report on Selected Towns.
Part X C	Survey Report on Selected Villages.
Part XI	Ethnographic Notes and Special Studies on Scheduled Castes and Scheduled Tribes.

B—STATE GOVERNMENT PUBLICATIONS

Part XIII	District Census Handbook for each district.
Part XIII A	Village and Town Directory.
Part XIII B	Village and Townwise Primary Census Abstract.

CONTENTS

		Pages
1. FOREWORD	..	v
2. PREFACE	..	vii
3. Map of the District		Facing page inner title
4. Important Statistics	..	xi
5. Faridkot District—A short profile		
Location, origin of name, area, climate, rivers and drains, topography, land utilization, agriculture, animal husbandry, communications, railways and roads, amenities (educational, medical, post and telegraph, water supply and electricity), population and density, literacy, occupation, trade and commerce, industry, historical towns	..	1
Annexure showing jurisdictional changes	..	5
6. Introduction to DCH		
Concepts and definitions		6
Rural/Urban classification, village, town, urban agglomeration and standard urban area (SUA)	..	7
7. Analytical notes—		
(a) Primary Census Abstract (PCA)—	..	9
Analysis based on following inset tables :		
Table 1—Population, number of villages and towns, 1981	..	9
Table 2—Decadal change in distribution of population	..	10
Table 3—Distribution of villages by population ranges	..	10
Table 4—Distribution of villages by density	..	10
Table 5—Proportion of scheduled castes population to total population in the villages	..	11
Table 6—Proportion of scheduled castes population in towns	..	12
Table 7—Literacy rates by population ranges of villages	..	12
Table 8—Literacy rates for towns	..	13
Table 9—Literates, workers, non-workers scheduled caste population in the district	..	14
(b) Upon Village Directory—	..	16
Analysis based on following inset tables :		
Table 10—Distribution of villages according to the availability of different amenities		17
Table 11—Proportion of rural population served by different amenities	..	18
Table 12—Distribution of villages not having certain amenities, arranged by distance ranges from the places where these are available	..	18
Table 13—Distribution of villages according to the distance from the nearest town and availability of different amenities	..	19
Table 14—Distribution of villages according to population range and amenities available	..	19
Table 15—Distribution of village according to land use	..	19
(c) Upon Town Directory—	..	20
Analysis based on following inset tables :		
Table 16—Growth, density and sex-ratio of urban population in the district in relation to the State	..	20

Pages

Table 17—New towns/towns declassified in 1981 Census ..	21
Table 18—Per capita receipt and expenditure in towns ..	22
Table 19—Schools per ten thousand population in towns ..	23
Table 20—No. of beds in medical institutions in towns ..	23

PART XIII-A—VILLAGE AND TOWN DIRECTORY

Section I—Village Directory :

Note explaining the codes used in the village directory.	29
Moga Tahsil :	
(i) Map	Facing page 35
(ii) Alphabetical list of villages ..	35
(iii) Village Directory ..	38
Faridkot Tahsil :	
(i) Map	Facing page 53
(ii) Alphabetical list of villages ..	53
(iii) Village Directory ..	56
Muktsar Tahsil :	
(i) Map	Facing page 71
(ii) Alphabetical list of villages ..	71
(iii) Village Directory ..	74
Appendix I—Tahsilwise abstract of educational, medical and other amenities ..	88
Appendix II—Land utilisation data in respect of non-municipal town (census town) ..	90
Appendix III—List of villages where none of the seven amenites are available ..	91
Appendix IV—List of villages according to the proportion of scheduled caste population by ranges ..	92

Section II—Town Directory :

Note explaining the codes used in the town directory. ..	115
Statement I—Status and growth history ..	118
Statement II—Physical aspects and location of towns, 1979 ..	120
Statement III—Municipal Finance, 1978-79 ..	122
Statement IV—Civic and other amenities, 1979 ..	124
Statement IV-A—Civic and other amenities in notified slums, 1979 ..	127
Statement V—Medical, educational, recreational and cultural facilities, 1979 ..	128
Statement VI—Trade, commerce, industry and banking, 1979 ..	130
Appendix—Towns showing their outgrowth with population	132

9. PART XIII-B—VILLAGE AND TOWNWISE PRIMARY CENSUS ABSTRACT

Explanatory note on Primary Census Abstract ..	135
Census concepts and definitions (PCA)	
Primary Census Abstract	
Faridkot District ..	138
Moga Tahsil ..	144
Faridkot Tahsil ..	154
Muktsar Tahsil ..	168
Appendix to primary census abstract (PCA) total, scheduled castes and Scheduled Tribes population urban block-wise ..	185
Annexure to Appendix to PCA indicating block boundaries of urban area ..	199

10. Scheduled Castes Primary Census Abstract (Tahsil and Townwise) .. 220

FOREWORD

The district census handbook (DCH), compiled by the Census organisation on behalf of the state Governments, is one of the most valuable products of the census. The DCH is constantly referred to by planners, administrators, academicians and researchers. It is *inter alia* used for delimitation of constituencies, formulation of local level and regional plans and as an aid to District Administration. The district census handbook is the only publication which provides primary census abstract (PCA) data upto village level for the rural areas and wardwise for each city or town. It also provides data on infrastructure and amenities in villages and towns, etc.

The district census handbook series was initiated during the 1951 census. It contained important census tables and PCA for each village and town of the district. During 1961 census the scope of the DCH was enlarged and it contained a descriptive account of the district, administrative statistics, census tables and village and town directory including PCA. The 1971 DCH series was planned in three parts. Part-A related to village and town directory, Part-B to village and town PCA and Part-C comprised analytical report, administrative statistics, district census tables and certain analytical tables based on PCA and amenity data in respect of villages. However, in some states it was confined to district census tables and in a few cases altogether given up due to delay in compilation and printing.

While designing the format of 1981 DCH series some new features along with the restructuring of the formats of village and town directory have been attempted. At the same time, comparability with the 1971 data has also been kept in view. All the amenities except power supply in the village have been brought together in the village directory with the instruction that in case an amenity is not available in the referrent village the distance in broad ranges from the nearest place where the amenity is available may be given. The restructuring of the format of the village directory and incorporating more exhaustive data on infrastructure aspect particularly in relation to amenities and land use pattern is expected to further meet the need of micro level planning for rural areas. It is expected to help not only in local area planning but regulation of the provision of goods and services as well as to minimise the regional imbalance in the process of development. A few new items of information have also been introduced to meet some of the requirements of the Revised Minimum Needs Programme. Such new items of information as adult literacy centres, primary health sub-centres, and community health workers in the village have been introduced in the village directory with this objective in mind. The new item on approach to the village is to have an idea about the villages in the district which are inaccessible. A new column, "total population and number of households" has been introduced to examine the correlation of the amenities with the population and number of households they serve. Addition of two more appendices listing the villages where no amenities are available and according to the proportion of Scheduled Caste and Scheduled Tribe population to the total population has also been made with this view in mind.

The formats of the town directory have also been modified to meet the requirements of the Minimum Needs Programme by providing information on a few new items. A new statement on civic and other amenities in slums in Class-I and Class-II towns (Statement IV-A) has been introduced with this objective in mind. It is expected that this will help the planners to chalk out programmes on provision of civic amenities for the improvement of slums. The columns on Scheduled Castes and Scheduled Tribes population in statement IV relating to civic and other amenities and adult literacy classes/centres under educational facilities in statement V are also added *inter alia* with this view. A significant addition is class of town in all the seven statements of the town directory. The infrastructure of amenities in urban areas of the country can be best analysed by taking the class of towns into consideration. The addition of the columns on civic administration status and population in a few statements also serve this purpose.

The format of the primary census abstract for the villages and towns has been formulated in the light of changes in the economic and other questions canvassed through the individual slip of 1981 census.

In order to avoid delay in publication of 1981 DCH series it has been so designed that Part-A of the volume contains village and town directory and Part-B, the PCA of villages and towns including the Scheduled Castes and Scheduled Tribes PCA up to Tahsil/Town levels. At the beginning of the DCH a detailed analytical

note supported by a number of inset tables based on PCA and non-census data in relation to the infrastructure has been introduced to enhance its value. The District and Tahsil/Police Station/CD Block etc., level maps depicting the boundaries and other important features have been inserted at appropriate places, to further enhance the value of the publication.

This publication is a joint venture of the State Government and the Census Organisation. The data have been collected and compiled in the State under the direction of Shri **D.N. DHIR, IAS** the Director of Census Operations, **PUNJAB** on behalf of the State Government which has borne the cost of printing. The task of planning, designing and coordination of this publication was carried out by Shri N. G. Nag, Deputy Registrar-General of Social Studies of my office. Dr.B.K.Roy, Deputy Registrar General (Map) provided the technical guidance in the preparation of the maps. Data received from Census Directorates have been scrutinised in the Social Studies Division at the headquarters under the guidance of Shri M. H. Dua, Senior Research Officer. I am thankful to all who have contributed in this project.

P. PADMANABHA,
Registrar General, India

New Delhi :
The 26th April, 1982.

PREFACE

As being regularly presented hithertofore since 1951 census,we have now the privilege of presenting the District Census Handbooks consequent upon 1981 census.

To shorten the time lag to minimum after the compilation of census 1981 data and issuance of this Handbook as a sort of self-contained reference book, predominantly based on census data for the district, action was initiated upon the project as early as in July 1979. The Registrar General, India indicated the revised formats and statements designed for this series of books. The improvements were with a view to making the data more useful for administrators, planners, scholars and other categories of users.

There are 134 towns categorised as urban area and 12,899 villages (45 tahsils) as their rural component in the state. The formidable task of collecting and compiling of this voluminous data for such a large number of units had its own problems and difficulties, both in the matters of chase up and in obtaining correct data which could be test-checked in terms of consistency with what was obtained and published consequent upon 1971 census data. Several gruelling cross checks had to be adopted to tally such items as area figures and the land use pattern for each unit.

The statements and schedules for collecting information from the rural areas were translated into Punjabi and also test-checked to assess their acceptability and responsiveness by those who were to make their use. (I had also unsuccessfully toyed with the idea of collecting information on some other items that could indicate comparative affluence of rural Punjab but had to give it up in light of keeping to uniformity in presentation of data on all India pattern).

The statements/schedules for town directory were transmitted to the Chief Executives of the local bodies and those for rural areas were transmitted to the SDOs (C) (since all tahsils in Punjab have been converted into sub-divisions) for necessary supply of data by the revenue staff under them. The officers and senior staff of the directorate that had been made directly responsible for houselisting operations and had reported to the field in October, 1979 were also charged with getting these through on personal contacts. This resulted in out getting the feed back by May 1980, on the conclusion of houselisting operations, though some small instalments of these schedules continued till September/October, 1980.

A cell had been created at the directorate to scrutinise the data as received and make preliminary compilation. The data was obtained from the field was supplemented with the data collected from the various heads of the departments at the state level, particularly in matters of amenities and facilities in the fields of education, medical, communications and the like. The staff working in the cell was once again out in the field for assisting in the second field operation, namely enumeration and it was only on its conclusion that the work of compilation started in May-June 1981. The three Deputy Directors (at the regional tabulation offices) were in position about the same time in the field and the gaps in data, needing reconcilation in figures were got through these field officers on personal contacts with the concerned quarters.

On the compilation of the Primary Census Abstract (PCA) in March, 1982 when the figures were available for projection in this volume, the whole exercise was consolidated to give birth to the instant manuscript.

The data in the book is being presented in two parts—Part A comprises Village and Town Directory and Part B Primary Census Abstract villagewise and town/wardwise separately. In addition Primary Census Abstract for scheduled castes upto tahsil/town level is also presented. (There are no scheduled tribes in the state).

An analytical note based on a number of inset tables compiled from out of the data from village and town directory and PCA has also been added for the benefit of the users, but the greater aim has been to present the data as compiled and leave further deeper study for those for whom the publication is meant.

We are grateful to the large number of personnel of the State Revenue Department at the village, tahsil, sub-division and district levels and the municipal staff in all the local bodies in the state for their cooperation in filling up the statements/schedules for providing the data.

The production of this book (and for that matter all the 12 District Census Handbooks) has been the handiwork of consistent and constant efforts put in jointly by almost all the staff of the directorate, though only at one point of time or the other in certain cases. The collection of data for Village and Town Directory, as mentioned earlier, was a major work in the pre-census period and after the census most of the staff was busy in tabulation and compilation of the census data both at the regional tabulation officers and at the directorate. The DCHB Cell (specially created) thereafter commenced work on inset tables, while the senior staff and the officers took to developing the fly-leaves and explanatory notes. Simultaneously the map section was deep in work for producing the maps that had to accompany these books.

I would resist the temptation of mentioning any single incumbent at any level of the hierarchy individually for apparent reasons, and would rest content with acknowledging my debt to all of them as appended hereto.

I had acted only as a coordinator and at times as editor and was very ably supported by a set of dedicated officers who spared no pains to push in the manuscripts to the press in a record time, unknown in the annals of this directorate so far.

As in the case of other aspects of census work connected with this gigantic decadal exercise, I always looked up to Shri P. Padmanabha, Registrar General and Census Commissioner, India, for guidance, inspiration and encouragement and I feel indebted to him. Shri N. G. Nag, Deputy Registrar General (Social Studies) was forthcoming in his unassuming and profound style for advice.

Chandigarh : D. N. DHIR,

September 1982. *Director, Census Punjab.*

ACKNOWLEDGEMENTS

Preliminary work—collection, compilation and scrutiny of data relating to Village and Town Directory :

A cell was created in July 1979 under J.C. Kalra, Deputy Director, who out of his earlier experience and the instructions as received from Registrar General, India, directed the collection of data and allied work. He was ably assisted by D.P. Jain, Charan Singh and Vishwa Mittar, Investigatiors on one occasion or the other. The Statistical Assistants, who laid down the work at the foundation level at that time consisted of Malkiat Singh, Munishwar Dutt, Joginder Singh and Pawan Kumar with co-operative efforts of number of Computors, namely Mohinder Pal, R.P. Pathak, Parkash Chand, Varinder Singh, Hardeep Kaur, Satya Arora, Harbeer Kaur and Asha Vashisht.

Primary Census Abstract included in this book—Manual preparation at the Regional Tabulation Offices at Jalandhar, Patiala and Bathinda :

R.P. Tomar, R.K. Singh and S.P. Grover, Deputy Directors, were incharge of these tabulation offices respectively, and put in their best to conclude the work fairly ahead of the scheduled target. They were assisted by the Investigators, namely N.S. Bhadauria, Charan Singh and Ajit Singh Dhillon, respectively. The Statistical Assistants and computors who worked in these RTOs were S.C. Bassi, Balbir Singh, Jai Dev and R.P. Singh at Jalandhar ; Tarsem Lal Garg, S.K. Joshi, S.P. Goel and Varinder Singh at Patiala and Balwant Rai, (Now Investigator) Bhagirath Singh, Raghbir Singh, J.S. Negi and H.P. Sharma at Bathinda.

Preparation of Inset Tables, framework of Handbooks and their drafting :

Inset tables, appendices and allied tables were prepared in the specially created cell of 'District Census Handbooks' headed by S.P. Grover, earlier and later by Ajit Singh, Deputy Directors. They have had experience of such publications earlier and imparted suitable directions to the staff in the cell for presentation of the data and its analysis as per the instructions received from the office of Registrar General, India, from time to time. Charan Singh, Investigator, Balwant Rai, (Now Investigator) Raghbir Singh, Tarsem Lal, Statistical Assistants and Satya Arora, Santosh Kumari, Harbeer Kaur and H. P. Sharma, Computors worked in this cell.

The cell provided the framework of the Handbooks and the first drafts were attempted by Deputy/Assistant Directors who were entrusted with particular volume (s). This first draft was then finalised during discussions in officers' meetings held almost daily with the Director. Thus the final draft emerged.

Maps :

The work for preparation of maps to be included in District Census Handbooks commenced under the supervision of Madhav Shyam, the then Senior Geographer, but mid-way was taken over by G.S. Gill, Assistant Director, who headed the map section during the vital period. He was ably assisted by Jiwan Singh Gill, Artist (now Senior Artist), Usha Kalra, Artist and Kulbir Singh, Draftsman. Because of his knowledge of geography and map work, he delivered the goods despite the absence of Geographer and Senior Geographer in the directorate.

Manuscript Finalization :

The final draft(s) as emerging out of the deliberations of the officers were entrusted to a cell called as 'Press Manuscript Cell' headed by M.L. Sharma, Assistant Director who was actively assisted by Balwant Rai S. A. (Now Investigator) P.S. Jangu, S. A. They raced against time frequently to give final shape to the volume (s) for onward transmission to the press.

Typing :

K.C. Pardesi, Confidential Assistant (formerly Senior Stenographer) headed this cell. His knowledge of such publications earlier was an asset. He was assisted by Ajmer Singh, Stenographer and some of the other typists from the various seats in the directorate.

Printing :

This cell was headed by Shri M.L. Sharma, Assistant Director, actively assisted by Shri H. S. Sudan. They drew upon the services of others in the directorate, whenever necessary.

To each one of them I acknowledge my thanks.

Chandigarh : D. N. DHIR,

September, 1982 Director, Census Punjab.

PS :

Shri P. Oomman Deputy Controller of the U.T. Printing Press co-operated in ensuring that the publication saw the light of the day at the earliest.

D.N. DHIR,

Director, Census Punjab.

IMPORTANT STATISTICS

			State Punjab	*District Faridkot*
POPULATION	Total	Persons	16,788,915	1,436,228
		Males	8,937,210	763,176
		Females	7,851,705	673,052
	Rural	Persons	12,141,158	1,092,659
		Males	6,444,464	581,825
		Females	5,696,694	510,834
	Urban	Persons	4,647,757	343,569
		Males	2,492,746	181,351
		Females	2,155,011	162,218
DECENNIAL POPULATION GROWTH RATE 1971—81			23·89	+24·48
AREA (SQ. KMS.)			50,362·0	5,740·0
DENSITY OF POPULATION (PER SQ. KM.)			333·0	250
SEX RATIO (NUMBER OF FEMALES PER (1000 MALES)			879	882
LITERACY RATE		Persons	40·86	33·58
		Males	47·16	39·49
		Females	33·69	26·87
PERCENTAGE OF URBAN POPULATION TO TOTAL POPULATION			27·68	23·92
PERCENTAGE TO TOTAL POPULATION—				
(I) MAIN WORKERS		Persons	29·35	30·21
		Males	53·15	54·96
		Females	2·27	2·14
(II) MARGINAL WORKERS		Persons	2·15	3·45
		Males	0·61	0·60
		Females	3·89	6·68
(III) NON-WORKERS		Persons	68·50	66·34
		Males	46·24	44·44
		Females	93·84	91·17
BREAK-UP OF MAIN WORKERS :				
PERCENTAGE AMONG MAIN WORKERS—				
(I) CULTIVATORS		Persons	35·86	41·20
		Males	36·99	42·38
		Females	5·90	6·84

IMPORTANT STATISTICS

		State Punjab	District Faridkot
(II) AGRICULTURAL LABOURERS	Persons	22·17	27·77
	Males	22·05	27·70
	Females	25·29	30·01
(III) HOUSEHOLD INDUSTRY	Persons	2·58	2·04
	Males	2·49	1·96
	Females	4·86	4·25
(IV) OTHER WORKERS	Persons	39·39	28·99
	Males	38·47	27·96
	Females	63·95	58·90
PERCENTAGE OF SCHEDULED CASTES POPULATION TO TOTAL POPULATION	Persons	26·87	31·67
	Males	27·03	32·00
	Females	26·69	31·30
PERCENTAGE OF SCHEDULED TRIBES POPULATION TO TOTAL POPULATION	Persons	..	..
	Males	..	..
	Females	..	..
NUMBER OF OCCUPIED RESIDENTIAL HOUSES		2,688,258	228,910
NUMBER OF VILLAGES	Total	12,899	581
	Inhabited	12,342	565
	Uninhabited	453	13
	Villages Merged in Town	104	3
NUMBER OF TOWNS		134	11

FARIDKOT DISTRICT—A SHORT PROFILE

Location :

Faridkot district, is situated between 29° 54′ to 30° 54′ north latitude and 74° 15′ to 75° 25′ east longitude. It lies in south-west of the State and is surrounded by Firozpur district in the north-west, Ludhiana district in the north- east and districts of Bathinda and Sangrur in the south. It was formed on 7th August, 1972 and was carved out of the existing districts of Bathinda and Firozpur, by merging Faridkot tahsil of Bathinda district and Moga and Muktsar tahsils of Firozpur district. It comprised a total of 578 villages (of which 565 are inhabited and 13 uninhabited) and 11 towns as at 1981 census.

Origin of Name :

It derives its name from the erstwhile state of Faridkot, which is the headquarters of the district. The town is stated to have been founded by Raja Mokalsi some 700 years ago. He named it Mokal Har and built a fort here. Mokalsi was erecting the fort or perhaps carrying out its repairs, when Baba Farid, the saint, was forced to work on it as a labourer. The story goes that it was noticed that the basket full of mud which the saint was supposed to carry on his head did not rest on the head but kept about a foot higher, thereby giving no burden to the saint. This miracle brought the Raja to his knees and he begged pardon of the saint.

The name of the place was, however changed to Faridkot after the name of Baba Farid, and it continued as capital during the times of Mokalsi's sons, and later of Barars ever since the princely State of Faridkot took its shape in the time of Raja Pahar Singh after the conclusion of the First Sikh War. On the formation of PEPSU, Faridkot remained the headquarters of the newly formed Bathinda district for sometime. Later it became a tahsil of Bathinda district and continued as such till the creation of the district.

Area :

According to information from Surveyor General India, this district covers an area of s740 sq. kms being the second biggest in terms of area in the state. The area figures of the tahsils as supplied by the Director of Land Records, Punjab are as follows :—

Tahsil	*Area in sq. kms.*		
	Total	Rural	Urban
Moga	1,685·4	1,663·3	22·1
Faridkot	1,453·0	1,414·4	38·6
Muktsar	2,596·5	2,567·0	29·5

Climate :

The district falls in the dry region of the state. The climate is extremely hot and dry in summer and severe cold in winter. Normally monsoon rains start in the district during first or second week of July and continue up to end of September. The mercury touches 41°C during the peak summer in June. The rains are scanty as compared to other parts of the state. The average rainfall was 511 mm during 1980 as compared to 739 mm for Punjab State. During December and January, the minimum temperature could touch freezing point. Some rains are also received during winter especially during January and February.

River and Drains :

No river flows through the district, but there is a vast network of canals. There are only some drains and channels which flow during heavy rains. The more important of them are Danda Nala, Sota Nala and Moga Nala, which serve, as natural drainage, in Moga tahsil, Muktsar tahsil and Faridkot tahsils, respectively. Waterlogging is a problem for the district and efforts are being made since 1963 to solve it. A number of drains known by the names of Golewala, Mudki, Langiana, Mari, Smadh Bhai etc. had been constructed to meet the problem of floods in the low lying areas in Faridkot tahsil. The water-table is menacingly rising particularly in and around Muktsar and Kotkapura and is currently engaging the attention of the Government.

Topography :

The district does not have any striking features. It is an alluvial plain and sandy in parts . The soil varies from sandy to dry loam in the area of Faridkot, dry loam to heavy loam in Moga tahsil, and from sandy to heavy loam in Muktsar.

Land Utilisation Agriculture :

The economy of the district is still primarily agricultural. The number of workers engaged in cultivation either as cultivators or agricultural labourers as per 1981 census was 68.79%. The percentage of net area sown in the year 1979-80 was 91.7% compared to 83% of the state. Out of the total area (573 thousand hectares), 41 thousand hectares (7.16%) was not available for cultivation and 6 thousand hectares (1.05%) was under forests. The total cropped area in the district was 775 thousand hectares some of the land being put on second crop. The district stands on the top in fertilizer consumption in the state.

84.40% of the net area sown in the district is irrigated as compared to 80% in the state. Canal irrigation accounts for about 75% of this area and the remaining area is served by tube wells and pumping sets.

Wheat, and barley are the major rabi crops. Paddy and bajra are the major kharif crops. The district is known for cotton and fruit joints. Muktsar tahsil lies in the famous cotton belt of the state.

Animal Husbandry :

The district has a rich cattle wealth which includes bullocks and bulls, buffaloes, horses and ponies, donkies, mules, sheep and goats and camels. The increase in the last ten years in cattle wealth has been 8.95% from 1966-67 to 1977-78, raising the number from 7,51,600 to 8,18,900 heads. There has been a great spurt in poultry raising during the same period, the poultry stock doubled itself from 1,59,900 birds in 1966-67 to 3,19,300 birds in 1977-78.

Communications-Railways and Roads :

The district is very well served both with roads and railways in matter of communication.

There are four sections of railway lines. The Firozpur-Ludhiana section passes through Moga tahsil ; Firozpur-Fazilka line serves Muktsar tahsil ; Firozpur-Bathinda line passes through Faridkot, Kotkapura and Jaitu in Faridkot tahsil and Bathinda-Hindumal Kot line serves Muktsar tahsil. All these lines are broad guage. A meter guage line connects Muktsar with Bathinda and Fazilka.

National Highway (Muktsar-Faridkot-Amritsar-Pathankot) passes through the district. The four State Highways passing through this district are :—

SH-15	..	Firozpur-Faridkot
SH-16	..	Jalandhar-Nakodar-Moga-Kot Kapura-Muktsar-Malout
SH-18	..	Kharar-Ludhiana-Firozpur
SH-19	..	Moga-Harike-Khalra

In 1978-79 the length of metalled roads in the district was 2,706 kms. There were 46.99 kms of metalled roads per 100 Sq. kms of area.

Amenities Educational, Medical, Postal, Water-Supply and Electricity :

The district still continues to be educationally backward. As per 1981 census only 33.58% of the total population of the district was literate as against 41.28 for the state. There were 18 colleges, 193 high and higher secondary schools, 136 middle schools and 738 primary schools as in 1979.

In the matter of medical facilities, 21 hospitals, 119 dispensaries and 11 PHCs with 1,346 beds were serving the population of the district in 1979-80. Of these medical institutions, 11 hospitals, 113 dispensaries, 11 PHCs were in rural areas, while 10 hospitals and 6 dispensaries were situated in Urban areas.

On an average there were 5.99 Post Offices per 100 sq. km in 1977-78 in the district. There were 17 telephone exchanges in 1977-78 compared to 5 in 1966-67.

All the villages and towns in the district have been electrified and these are served by chain of water-works to cater to potable water supply to the inhabitants.

Population and Density :

The district had a total population of 1,436,228 persons (763,176 males and 673,052 females) as per 1981 census. The density of population as recorded at 1981 census works out to 250 persons per sq.km., which is substantially lower than the state density of 333 persons per sq.km. The sex-ratio has shown an improvement during the last decade, it being 882 at 1981 census as against 865 at 1971. As compared to the state the district has a higher sex ratio, the state sex ratio being 879 females per 1000 males. The district has recorded a significantly higher growth rate of 24.48 per cent as compared to 17.15 per cent at 1971. As compared to state the district has a slightly higher growth rate, the state growth rate being 23.89 per cent. The rural and urban percentages of increase in population tahsil-wise are furnished below :—

Tahsil	*Total*	*Rural*	*Urban*
Moga	+20·82	+15·44	+53·45
Faridkot	+26·28	+19·90	+42·75
Muktsar	+26·98	+19·67	+56·50
District	+24·48	+18·01	+50·77

The district has reported 23·92 per cent of its population in urban area against the corresponding state percentage of 27·68 as at the 1981 census.

The percentage of scheduled caste population as recorded by 1981 census was 31·67 compared to 26·87 for the state.

Literacy :

The district has recorded a substantially lower literacy rate of 33·58 per cent as against the corresponding state literacy rate of 40·86 per cent. The literacy rates for males and females for the district are 39·49 per cent and 26·87 per cent respectively. Although the district has made improvement in literacy during the last decade, it still continues to be backward compared to other districts of the state, as it's rank being third from the bottom, the lowest literacy rate 27·70 per cent having been recorded for Bathinda district and the highest 50·60 per cent in respect of Ludhiana district of the state.

Occupations :

The percentage of main workers as recorded at 1981 census was 30·21 as compared to the state figure of 29·35. The district still continues to be predominantly agricultural. 68·97 per cent of the total main workers were employed in the agricultural sector as against 58·02 for the state in 1981 census.

Trade and Commerce :

On account of comparatively good means of communication, the district has an advantageous position in the trade and commerce. It abounds in agricultural commodities and there are as many as 10 regulated markets where the surplus agriculture commodities such as wheat, rice, pulses, oilseeds, cotton are brought for sale. Moga is the most important grain market in the country.

Moga town and other parts of the district had earned a unique distinction by earning foreign exchange by exporting coffee, auto spare parts, nuts, extracts from rice bran and cotton seeds during 1980-81 to countries like USSR, UK, USA, Malaysia, Thailand and Poland.

Industry :

The district abounds in agricultural commodities such as cotton, wheat, rice, pulses and oilseeds as a consequence of which most of the industries in the district are agro-based, e.g., cotton ginning and pressing, spinning and weaving, rice husking, snuff manufacture etc., and akin engineering goods manufacture like oil engine parts, tractor parts, tractor trolly, wheat threshers, and winnowers, etc. Some small scale units have also appeared for manufacture of cycle parts, electrical goods such as insulated cables, brass bulb holders, etc., and steel furniture.

There are quite a few large scale units in the district such as Birla Cotton Ginning Mills, Suraj Textile Mills and D.C.M. Ginning Factory at Malout, Food Specialists Ltd. at Moga, Malwa Paper Board Mills and Deoil (Solvent) Industry Pvt. Ltd. at Kotkapura, Markfed Cotton Seed Processing Plant at Giddarbaha, employing a few thousands of skilled workers. In recent times more cotton spinning units are being established in the co-operative sector. The tendency to make villages self-sufficient has encouraged rural industries of diverse sorts, such as handloom weaving, leather tanning, desi-shoe making, carpentry, gur and shakkar making etc.

The industrial activities have picked up with the declaration of the district as industrially backward and consequential eligibility of various subsidies and concessions that go with such declaration, both for setting up of new units as also for the expansion of the old ones.

Historical Places :

The Dera Baba Farid, associated with the Saint of that name after which the town, tahsil and district are named is a notable shrine in Faridkot, and it is held in high esteem by all classes of people. The residents pay respects at the Dera every Thursday. A big fair is held here annually on the birthday of the Saint on 8th Asoj of Bikrami Samvat.

The fort, the palace, the guest house, the samadhs of the ruling family, the secretariat of erstwhile Faridkot State in which now courts and offices are housed, and the clock tower are other places of interest in the town. There is a stadium at Faridkot known as the Victory Stadium constructed before independence by the Maharaja, which can accommodate lakhs of spectators.

Jaitu Mandi is famous on account of Jaitu morcha, very well known in the freedom struggle which was launched as a protest against dethroning of Maharaja Ripudaman Singh of Nabha. A Jatha of 500 was machine-gunned in 1924 when they wanted to raise their religious banner at Tibbi Sahib Gurdwara at Jaitu.

Muktsar (tank of salvation) is connected with the history of forty disciples of Guru Gobind Singh who had deserted him at Anandpur Sahib. When they reached their homes, they were reproached by their relations. Feeling ashamed of their conduct, they returned to join the ranks of the Guru. On their way they clashed with the Mughal Army and sacrificed their lives. Guru Gobind Singh, who was then staying some distance away came to see the dead and wounded. He pardoned them, restoring the spiritual relationship. This was in 1762. The place since then has been known as Muktsar (tank of salvation) and on the site a big gurdwara and a tank were constructed during the time of Maharaja Ranjit Singh and completed later with the help of the rulers of the Phulkian States. A big fair is held here every year on the occasion of Maghi when people converge here from far and wide to take a dip in the holy tank.

ANNEXURE

JURISDICTIONAL CHANGES

FARIDKOT DISTRICT

(Inter-district changes)

(i) Muktsar tahsil gained village Peori H.B. No. 6 from Bathinda Tahsil of Bathinda district.

(ii) This district is newly formed comprising Moga and Muktsar Tahsils of Firozpur district and Faridkot tahsil of Bathinda district.

INTRODUCTION TO DISTRICT CENSUS HANDBOOK

Keeping in view the needs of planners, for exhaustive infrastructural and amenity data up to village level, required for micro-level planning, the formats of the village and town directory of 1981 DCH series have been redesigned and some new features useful for planning have been added while maintaining the comparability with 1971 data. A few new items of information such as adult literacy centres, primary health sub-centres, community health workers in villages, etc. have been introduced to meet some of the requirements of revised minimum needs programme. A new item 'approach to village' has been introduced to give an idea about the Villages in the district which are inaccessible. A new column 'Total population and number of households' has been introduced to examine the correlation of amenities with the population and number of households they serve. Two more appendices namely (i) listing the villages where no amenities are available and (ii) list of villages indicating ranges according to the proportion of scheduled castes to total population have been added with the same object in view. A significant addition in class of the town in all the six statements of the town directory which along with population and decadal variation since 1901 to 1981 will prove quite useful for analysing the infrastructure of amenities in the urban area of state.

Contents :

The 1981 DCH series have been divided into two parts. Part A contains village and town directory and Part B PCAs of villages and towns and PCA for scheduled castes up to tahsil/town levels. Both parts are being published in this volume.

The village directory contains information about total area of each village in hectares, total population and number of households, amenities/conveniences available in the village, staple food of the people and the land-use pattern. There is also information about the nearest town and its distance from the village and approach to the village.

The town directory presents data on each town with the aid of six statements giving the status and class of the town, the decadal population and growth rate since 1901—1981, physical and locational aspects, municipal finance and availability of amenities/facilities like medical, educational, banking etc., trade, commerce and industry.

PCA incorporates tahsilwise data for each village and each town/ward under the following heads :

(i) Area in hectares sq.kms.

(ii) Number of occupied census houses.

(iii) Number of households.

(iv) Total population.

(v) Scheduled caste population (there is no scheduled tribe in Punjab State).

(vi) Literates.

(vii) Main workers classified into four categories of cultivators, agricultural labourers, household industry and other workers.

(viii) Marginal workers

(ix) Non-workers.

Maps :

The map of the district and a map for each tahsil of the district have been included.

The district map shows the district boundary and location of its headquarter, tahsil boundaries and location of its headquarters, national highway, state highways, important metalled roads, railway lines, river and streams, towns and census villages according to population size, post and telegraph offices, degree colleges and technical institutions, rest houses etc.

The tahsil map contains boundary of tahsil and location of tahsil headquarter, villages with location code numbers, villages with population, size, uninhabited villages with location codes, urban areas with location codes, roads, railways and service facilities such as post and telegraph offices, higher secondary schools, hospitals etc.

Besides both the district and tahsil maps have an inset map where addition or loss of territory which has taken place during the decade, has been shown.

Sources :

Whereas PCA contains census data, for compilation of villages and town directory, the relevant schedules along with comprehensive instruction, were sent to the revenue officers (for rural areas) and executive officers of municipal bodies (for urban areas) to be filled in at their end. The completed schedules were collected from the relevant quarters during the house-listing operations in April, 1980 by the staff of this directorate. The schedules were scrutinised at the directorate and the directories were compiled therefrom.

Census Concepts and Definitions :

Village and Town directory :

Rural-urban Classification : The 1981 census data are being presented by rural and urban areas, as in the previous censuses.

As far as rural area is concerned 'village' has been adopted as the lowest census unit.

Rural Area : 'Village'

The definition of the village adopted in census is identical with that of 'mauza' given under sections (i) of the Punjab Land Revenue Act, 1887. It is the 'revenue estate' determined as such for the purpose of levy and collection of the land revenue. The revenue estate is defined in the Act *ibid* as 'an area' :

(a) of which a separate record of rights is maintained ; or

(b) which has been separately assessed to land revenue, or would have been so assessed if the land revenue had not been realised or compounded or redeemed ; or

(c) which the State Government has otherwise declared as an estate.

The village is thus not merely the *abadi deh* (red lined area) for census taking but the entire land coming within the fixed boundaries of each village in terms of the Act *ibid*.

There are 581 villages (including 13 uninhabited) and 11 towns since covered in urban area in Faridkot district.

Urban Area : 'Town'

The following definition of an 'urban' area has been adopted at the 1981 census which is analogous to the criterion adopted in 1961 and 1971 censuses with some minor variation (as indicated below):

(a) All places with a corporation, municipality or cantonment board or notified town area ;

(b) All other places which satisfy the following criteria :

(i) a minimum population of 5,000 ;

(ii) at least 75 per cent of the male working population engaged in non-agricultural (and allied) activity ; &

(iii) a population of at least 400 per km² (or 1,000 per sq. mile).

The urban criterion of 1981 census varies slightly from that of 1961 and 1971 censuses in that the males working in activities such as forestry, logging etc., were then treated as engaged in non-agricultural activity. It, therefore, contributed to the 75 per cent criterion in 1961 and 1971 censuses whereas in the 1981 census these activities have been treated as on par with cultivation and agricultural labour for the purpose of this criterion.

Prior to the 1961 census, the definition of 'urban' area was somewhat liberal and a lot was left to the discretion of the local authorities. At the 1971 census, the state directors of census operations were also given discretion in marginal cases to include, in consultation with the state Government, a place that had other distinct urban characteristics, or to exclude an undeserving place from being treated as 'urban'.

Urban Agglomeration (U.A.) :

Apart from town/city (a town with a population of one lac and above), the 1981 census very often large railway colonies, university campuses, port areas, military camps etc., came up outside the statutory limits of the city or town but adjoining it. Such areas may not by themselves qualify to be treated as towns but if they form a continuous spread with the town they are outgrowths of the town and deserve to be treated as urban. Such towns together with their outgrowths have been treated as one urban unit and called 'urban agglomeration'.

An urban agglomeration may constitute :

(a) a city with continuous outgrowth (the part of outgrowth being outside the statutory limits but falling within the boundaries of the adjoining village or villages) ;

(b) one town with similar outgrowth or two or more adjoining towns with their outgrowths as in (a) ; or

(c) a city and one or more adjoining towns with their outgrowths all of which form a continuous spread.

Standard Urban Areas (S.U.A.) :

A new concept of standard urban area (SUA) as introduced in 1971 census was also followed for the 1981 census. The essential requirements for the constitution of a standard urban area are :

(i) it should have a core town of a minimum population of 50,000 ;

(ii) the contiguous 'area' made up of other urban as well as rural administrative units should have mutual socio-economic links with the core town ; and

(iii) in all probability this entire area should get fully urbanised in a period of two or three decades.

Certain SUAs were determined on this basis in 1971 and some basic data were presented for 1951, 1961 and 1971 for such areas and their components. Similar data are being presented for the SUAs in 1981 also. The idea is to present basic data for these areas for four to five decades so that the urbanisation process in those areas can be studied.

FARIDKOT DISTRICT

Moga (SUA)

Urban Components

1. Moga (M.C.)

Rural Components with Hadbast No.

1. Duneke (20)
2. Moga Ajit Singh (53)
3. Niwas Moga (54)
4. Bahona (52)
5. Boghipura (24)
6. Talwandi Bhangerian (25)

ANALYSIS BASED ON PCA TABLES

Population :

Table 1 gives sex-wise population for total, rural and urban areas, number of total and uninhabited villages and towns as at 1981 census. The district has a population 14,36,228 persons(7,63,176 males and 6,73,052 females). 23.92 per cent of the population of the district lives in the urban areas as compared to 27.68 per cent of the state as a whole. Faridkot tahsil has the highest urban component of 31.59 per cent. The other two tahsils of the district namely Muktsar and Moga have an urban component of 24.47 per cent and 17.99 per cent respectively which is lower than the state average.

Sex Ratio :

The sex ratio for the district is 882 females per 1,000 males as against the corresponding state figure of 879. The highest sex ratio of 885 has been observed for Muktsar tahsil and lowest 879 for Faridkot tahsil. Moga tahsil has recorded a sex ratio of 881.

Growth Rate :

Table 2 shows change in distribution of population during the last decade for the district and its tahsils. The district has shown a growth rate of 24.48 per cent ; rural growth rate is 18.01 as against state rural growth rate of 17.48 The urban growth rate is 50.77 per cent corresponding to the state urban growth rate of 44.51 per cent.

The highest urban growth rate (56.50) per cent has been recorded for Muktsar tahsil and the lowest (42.75) per cent for Faridkot tahsil. Moga tahsil has revealed an urban growth rate of 53.45 per cent.

Villages :

Table 3 gives the distribution of villages according to population ranges. The average number of persons per inhabited village works out to 1934. There is preponderance of middle size villages (500—1999), their number being 329 and their population being 58.23 per cent of the total inhabited villages of the district. There are 32 villages of population range 5,000—9,999 and there is no village with population 10,000 or more.

Density:

The density of population in the district works out to 250 persons per sq. km. which is the 3rd lowest amongst the districts of the state and significantly lower than the state density of 333 persons per sq. km.

Table 4 gives the distribution of 565 inhabited villages by density range. Maximum number of them 240 villages (42.48 per cent) have a density lying between 101—200 persons per sq. km. whereas 206 villages (36·46 per cent) have density between 201—300 persons per sq. kms 63 villages have density between 301—500 persons per sq. kms. Five villages have density more than 500 whereas the remaining 50 villages have a density of 100 or less persons per sq. km.

TABLE 1

Population, Number of Villages and Towns, 1981

S.No.	Name of Tahsil	Population									No. of Villages		No. of Towns
		Total			Rural			Urban			Total	Inhabited	
		P	M	F	P	M	F	P	M	F			
1	2	3	4	5	6	7	8	9	10	11	12	13	14
1	Moga	525,565	279,481	246,084	431,004	229,405	201,599	94,561	50,076	44,485	180	176	2
2	Faridkot	367,281	195,435	171,846	251,247	134,054	117,193	116,034	61,381	54,653	170	165	3
3	Muktsar	543,382	288,260	255,122	410,408	218,366	192,042	132,974	69,894	63,080	228	224	6
	Total District	**1,436,228**	**763,176**	**673,052**	**1,092,659**	**581,825**	**510,834**	**343,569**	**181,351**	**162,218**	**578**	**565**	**11**

TABLE 2

Decadal Change in Distribution of Population

Tahsil	Population						Percentage decadal (1971—81) variation		
	1971			1981					
	Total	Rural	Urban	Total	Rural	Urban	Total	Rural	Urban
1	2	3	4	5	6	7	8	9	10
Moga	434,995	373,370	61,625	525,565	431,004	94,561	+20·82	+15·44	+53·45
Faridkot	290,841	20.2554	81,287	367,281	251,247	116,034	+26·28	+19·90	+42·75
Muktsar	427,924	342,954	84.970	543,382	410,408	132,974	+26·98	+19·67	+56·50
District	**1,153.760**	**925,878**	**227,882**	**1.436.228**	**1,092,659**	**343,569**	**+24·48**	**+18·01**	**+50·77**

TABLE 3

Distribution of Villages by Population Ranges

Range of population	No. of villages in each range	Percentage of villages in each range
1	2	3
Less than+200	16	2·83
200—499	28	4·96
500—1999	329	58·23
2000—4999	160	28·32
5000—9999	32	5·66
10000+	..	..
Total	**565**	**100·00**

TABLE 4

Distribution of Villages by Density

Range of density (per sq. km.)	Total No. of villages in each density range	Percentage of villages in each range
1	2	3
0—10	6	1·06
11—20	2	0·53
21—50	8	1·42
51—100	33	5·84
101—200	240	42·48
201—300	206	36·46
301—500	63	11·15
501+	5	0·88
Not Known	1	0·18
Total	**565**	**100.00**

Scheduled Castes Population :

The district has relatively a high percentage of scheduled caste population i.e. 31.67 per cent as compared to 26·87 for the state as a whole. Table 5 gives proportion of scheduled castes population to total population in the villages.

Majority of villages (332 or 58.76%) have scheduled castes population above 31 per cent, 171 villages (30·27%) have a scheduled castes population ranging between 21—30 per cent. and 62 (10·97%) villages have scheduled castes population below 21 per cent.

Table 6 gives proportion of scheduled castes population in urban areas. As compared to rural areas, the urban areas have substantially lower proportion of scheduled castes population, which constitute 23.90 per cent of total urban population Lakhe-wali has the highest (43·88 per cent) and Moga the lowest (16.65 per cent) of scheduled castes population. A tahsilwise study of scheduled castes population can be made from Table 9 annexed to this note at the end.

Literacy :

In the matter of literacy the district still continues to be backward, its rank being 4th from the bottom among the 12 districts of the state. Only 33.58 per cent of the population of the district is literate (a person who can read or write a letter with understanding). The male literacy rate is 39.49 per cent whereas female literacy rate is only 26.87 per cent. There is however a wide gap in literacy rates of rural and urban areas, the literacy rate in rural area being 28.84 per cent compared to 48.64 per cent in the urban areas. Moga tahsil leads with a literacy rate of 36.22 per cent followed by Faridkot 33.14 per cent and Muktsar 31.32 per cent. Table 7 also shows literacy rates by population ranges of villages. The table reveals literacy rate in inverse correlation vis-a-vis range of population.

Table 8 gives literacy rates for towns. The highest literacy rate of (54.63 per cent) has been recorded for Moga town followed by Faridkot (52·02%), and Malout (49·66%). The lowest literacy rate 33.58 per cent has been returned by Killianwali NAC.

TABLE 5

Proportion of Scheduled Castes Population to Total Population in the Villages

Percentage range of Scheduled Castes population to total population	No. of villages in each range	Percentage of villages in each range
1	2	3
NIL	6	1·06
0—5	3	0·53
6—10	5	0·89
11—15	9	1·59
16—20	39	6·90
21—30	171	30·27
31 and above	332	58·76
Total	**565**	**100·00**

TABLE 6

Proportion of Scheduled Castes Population in Towns

Name of the Town	Total population	Scheduled Caste popualtion	Percentage of Scheduled Caste population to total population
1	2	3	4
1. Bagha Purana	11,289	3,652	25·56
2. Barriwala	5,151	1,933	37 53
3. Faridkot	42,423	10,195	24 03
4. Giddarbaha	26,828	7,828	29 18
5. Jaitu U.A.	20,061	7,010	26·90
(i) Jaitu M.C.	25,907	6,998	27·01
6. Killianwali	5,900	2,574	43·14
7. Kot Kapura	47,550	12,210	25·68
8. Lakhewali	3,555	1,500	43·88
9. Malout	40,533	9,287	22·91
10. Moga	80,272	13,307	16·65
11. Muktsar	50,941	12,489	24·52
Total District	**343,569**	**82,105**	**23·90**

TABLE 7

Literacy Rates by Population ranges of Villages

Range of population	No. of villages in each range	Literacy rates
1	2	3
Less then 200	16	37·28
200—499	28	30 15
500—1999	329	29·13
2000—4999	160	28·27
5000—9999	32	29·48
10000+	..	..
Total	**565**	**28·84**

TABLE 8

Literacy Rates for towns

Name of the town	Literacy rate
1	2
1. Bagha Purana	40·36
2. Barriwala	44·13
3. Faridkot	52·02
4. Giddarbaha	43·29
5. Jaitu U.A.	40·65
(i) Jaitu M.C.	40·68
6. Killian Wali	35·38
7. Kot Kapura	45·44
8. Lakhewali	35·50
9. Malout	49·66
10. Moga	54·63
11 Muktsar	49·04
All Towns	48·04

Working Population :

The main workers constitute 30.21 per cent as against 29.35 per cent for the state. There are 54·96 per cent male workers and only 2.15 per cent female workers. Of the total working force 68.97% are engaged in agriculture as cultivators and agricultural labourers as against 74.36 per cent in 1971. Thus there has been decline of 5.39 per cent points in the primary sector and there has been corresponding increase of 5.39 per cent in the secondary sector of economy.

TABLE

Literates, Workers, Non-workers, Scheduled Castes

Name of Tahsil	Total Rural Urban	Total Population			Percentage			
					S.C.Population to total Population	Literates to total population		
		P	M	F		P	M	F
1	2	3	4	5	6	7	8	9
Moga	Total	525,565	279,481	246,084	29·09	36·22	40·96	30·83
	Rural	431,004	229,405	201,599	31·52	32·45	37·14	27·11
	Urban	94,561	50,076	44,485	18,00	53·38	58·42	47·71
Faridkot	Total	367,281	195,435	171,486	31·68	33·14	39·23	26·22
	Rural	251,247	134,054	117,193	34·60	26·85	33·09	19·71
	Urban	116,034	61,381	54,653	25·35	46·77	52·63	40·19
Muktsar	Total	543,382	288,260	255,122	34·17	31·32	38·24	23·50
	Rural	410,408	28,366	192,042	36·55	26·27	33·18	18·41
	Urban	132,974	69,894	63,080	26·83	46·90	54·05	38·98
Total District	**Total**	**1,436,228**	**763,176**	**673,052**	**31·67**	**33·58**	**39·49**	**26·87**
	Rural	**1,092,659**	**581,825**	**510,834**	**34·12**	**28·84**	**34·72**	**22·14**
	Urban	**343,569**	**181,351**	**162,218**	**23·90**	**48·64**	**54·78**	**41·78**

9

Population in the District

of

Main workers to total population			Marginal workers to total population			Total workers to total population			Non-workers to total population		
P	M	F	P	M	F	P	M	F	P	M	F
10	11	12	13	14	15	16	17	18	19	20	21
30·48	55·40	2·18	2·23	0·38	4·33	32·71	55·78	6·51	67·29	44·22	93·49
30·79	56·26	1·81	2·55	0·37	5·03	33·34	56·63	6·84	66·66	43·37	93·16
29·07	51·43	3·90	0·78	0·45	1·15	29·85	51·88	5·05	70·15	48·12	91·95
29·96	54·17	2·43	2·71	0·72	4·98	32·68	54·89	7·41	67·32	45·11	92·59
30·62	55·87	1·73	3·80	0·96	7·06	34·42	56·83	8·79	65·58	43·17	91·21
28·54	50·45	3·94	0·36	0·20	0·53	28·90	50·65	4·47	71·10	49·35	95·53
30·11	55·07	1·91	5·12	0·72	10·09	35·23	55·79	12·00	64·77	44·21	88·00
30·57	56·09	1·54	6·55	0·86	13·02	37·12	56·95	14·56	62·88	43·05	85·44
28·70	51·86	3·03	0·71	0·30	1·17	29·41	52·16	4·20	70·59	47·83	95·80
30·21	**54·96**	**2·14**	**3·45**	**0·60**	**6·68**	**33·66**	**55·56**	**8·83**	**66·34**	**44·44**	**91·18**
30·67	**56·11**	**1·69**	**4·34**	**0·69**	**8·50**	**35·01**	**56·80**	**10·19**	**64·99**	**43·20**	**89·81**
28·75	**51·26**	**3·57**	**0·61**	**0·31**	**0·95**	**29·36**	**51·57**	**4·52**	**70·64**	**48·43**	**95·48**

ANALYTICAL NOTE

Brief Analysis of Village and Town Directory

VILLAGE DIRECTORY

Amenities Available in the Village :

In the annexures immediately following this note, distribution of villages according to availability of different amenities/facilities has been indicated in table 10, while table 11 indicates the proportion of rural population served by these amenities and table 14 indicates the distribution of villages according to the population range and amenities available.

Table 13 indicates the distribution of these villages according to distance from the nearest town and availability of different amenities. This indicates that by and large the district is rural and a fair number of villages are away from the urban centres. Table 12 sums up the number of villages where certain amenities are not available within the villages and the distance ranges where the inhabitants of these villages avail of them.

Amenity-wise analysis reads below :

(i) **Educational Facility** : Of the total 565 inhabited villages in the district, 555 (98.23%) with a population of 99.76 per cent of the rural population of the district are equipped with the facility of at least a primary school However out of 10 villages which are devoid of this basic' facility, 4 fall in Moga tahsil, 5 in Faridkot tahsil and 1 in Muktsar tehsil. However the residents of these villages avail the educational facility atleast a primary school by commuting a distance of less tham 5 Kms. Further out of these ten villages which do not have any basic facility of education in their jurisdiction, 5 are small villages with population less tham 500 and 5 in the population range 500—1999.

(ii) **Medical Facility** : 240 villages (42.48%) out of 565 inhabited villages have at least one of these medical institutions, hospital, maternity, health and child welfare centre, health centre, primary health centre, dispensary, family planning centre and the like. The proportion of villages enjoying one or more of the medical facilities is the highest (52.84%) in Moga tahsil. Of the 325 inhabited villages of the district which do not have any medical facility available to their population, in 236 villages the amenity is available within the radius of 5 kms, for 78 villages within the range of 5-10 Kms but the inhabitants of remaining 11 villages have to cover a distance of more than 10 Kms to avail of the medical facilities. The percentage of villages enjoying medical facility is the highest (49.30%) among the villages situated within a radius of 16-50 Kms from an urban centre and the lowest (36.96%) for villages situated in a distance range of 0—5 Kms from the nearest town. Thus the villages in the neighbourhood of urban centres have comparatively lesser medical facilities.

(iii) **Drinking Water Facility** : All the 565 villages of the district invariably enjoy the drinking water facility. The main source of drinking water is hand pump supplemented by well/tubewell. In 225 villages of the district tapped water supply has made available by 31st March 1982.

(iv) **Post and Telegraph Facility** : Out of the total of 565 inhabited villages 326 villages (57.70%) have the facility of post and telegraph. Tahsilwise the availability 73.30% in Moga, 56.70% in Muktsar and 42.42% in Faridkot. The Proportion of population to whom post and telegraph facilities are available within the district is 78.58%, the proportion being highest (87.05%) in Moga Tahsil followed by Faridkot tahsil (77.06%) and Muktsar tahsil (70.62%). Of the 239 villages in which the post and telegraph facility is not available, the people of 178 villages have to commute a distance of less than 5 Kms, in 48 villages between 5-10 Kms and in 13 villages more than 10 Kms. Again in 67(72.83% of 92) villages having an urban centre in a distance range of less than 5 Kms, in 180 villages (54.38%) of 331 villages having an urban centre in a distance range of 6-15 Kms and 79 villages (55.63%) of the 142 villages having a nearest town in the distance range of 16—50 Kms. are facility of post and telegraph is locally available.

Further 93.75% of villages of population 5,000 and above 87.50% of the villages comprising population range 2000—4999, 45.29% with population slab 500—1999 and 15.91% with population less than 500 are availing the facility of post and telegraph. Thus higher proportion of bigger size villages are enjoying this facility compared to smaller villages but in majority of villages are without post and telegraph facility in their jurisdiction the facility can be availed by commuting a distance of less than 5 Kms.

(v) **Communication** : The rural population of 374 villages (66.20%) constituting 76.73% of the rural population of the district is served by public transport system. 191 villages do not have any facility of communication within the territorial jurisdication of the village or a little far away from the actual Settlement and of these 191 villages, 153 villages can avail of this facility after commuting a distance of less than

5 Kms ; 21 between 5—10 Kms and 17 more than 10 Kms. According to population range of villages, 79.38 per cent of the villages falling in the population range2000—4999, 81.25 per cent of the villages with population exceeding 5000; 62.92% of villages comprising population slab 500—1999 and 31.82 of those with population less than 500 have the communication facilities. The above analysis reveals that existence of the communication facility is directly proportional to the size of villages in the district.

(vi) **Approach by Pucca Road** : Of all the inhabited villages 96.64 per cent covering a population of 97.89 per cent have been recorded to be connected by a metalled road and are, therefore, accessible both in fair and foul weather. Tahsilwise the distribution of such villages in Muktsar (99.10%), Faridkot (95.15%) and Moga (94.89%). The percentage of villages which have the facility of pucca road having an urban centre within a radius of 5 Kms comes to 97.83% those with nearest town within a distance range of 6-15 Kms constitute 96.38% and those in the distance range of 16—50 Kms. 96.48%. The proportion of villages connected by pucca road having population 5000 and above is 96.88 per cent. However the proportion is 100% for villages in the population range 2,000—4999; 95.74% for the villages in population range 500—1999 and 90.91% for villages with population less than 500. This shows that comparatively higher number of smaller sized villages remain to be connected by a pucca road.

(vii) **Power Supply** : All the villages of the district enjoy invariably the facility of power supply as the state has since been hundred per cent electrified.

(viii) **Market/Hats**—Regular weekly, fortnightly or monthly market/hats are not a common feature in state. Temporary markets/hats are held in the state only on occassion of a few fairs and festivals.

(ix) **Staple Food** : Wheat, maize and bajra constitute the staple food of the people of the district. Rice is consumed largely on special occasions as the Punjabis are not habitual rice eaters. Gram is also consumed as it is the local produce of the district beside the above mentioned foodgrains.

(x) **Land Use Pattern** : The land use pattern is depicted in table 15. This table reveals that 91.11% of the total area of the district is under cultivation. Tahsil-wise Muktsar has the highest proportion (91.75 per cent,) followed by Moga (90.64%) and Faridkot (90.58%). The percentage of irrigated area to the total cultivated area in the district is 82.24 per cent, Moga tahsil leads with 93.09% followed by Muktsar 80.65 per cent and Faridkot 72.47 per cent. The state canals/tubewells are the main sources of irrigation of the district.

TABLE 10

Distribution of Villages according to the availability of different amenities

Serial No.	Name of Tahsil	No. of inhabited villages	No. (with percentage) of villages having one or more of the following amenities							
			Education	Medical	Drinking water	Post & Telegraph	Market/ Hat	Commu-nication	Approach by Pucca Road	Power Supply
1	2	3	4	5	6	7	8	9	10	11
1	Moga	176	172 (97·73)	93 (52·84)	176 (100·00)	129 (73·30)	(..)	123 (69·89)	167 (94·89)	176 (100·00)
2	Faridkot	165	160 (96·97)	50 (30·30)	165 (100·00)	70 (42·42)	(..)	99 (60·00)	157 (95·15)	165 (100·00)
3	Muktsar	224	223 (99·55)	97 (43·30)	224 (100·00)	127 (56·70)	(..)	152 (67·86)	222 (99·10)	224 (100·00)
	Total District	**565**	**555 (98·23)**	**240 (42·48)**	**565 (100·00)**	**326 (57·70)**	(..)	**374 (66·19)**	**546 (96·64)**	**565 (100·00)**

TABLE 11

Proportion of Rural Population served by different Amenities

Serial No.	Name of Tahsil	Total population of inhabited villages in the tahsil	Proportion of rural population served by the amenity of							
			Education	Medical	Drinking Water	Post & Telegraph	Market/ Hat	Communication	Approach by Pucca Road	Power Supply
1	2	3	4	5	6	7	8	9	10	11
1	Moga	431004	(99·73)	(69·42)	(100·00)	(87·05)	(—)	(74·85)	(96·74)	(100·00)
2	Faridkot	251247	.. (99·87)	.. (48·52)	.. (100·00)	.. (77·06)	.. (—)	.. (74·55)	.. (97·70)	.. (100·00)
3	Muktsar	410408	.. (99·72)	.. (59·29)	.. (100·00)	.. (70·62)	.. (—)	.. (80·05)	.. (99·22)	.. (100·00)
	Total District	**1092659**	.. **(99·76)**	.. **(60·81)**	.. **(100·00)**	.. **(78·58)**	.. **(—)**	.. **(76·73)**	.. **(97·89)**	.. **(100·00)**

TABLE 12

Distribution of Villages not having certain amenities, arranged by distance ranges from the places where these are available

Villages not having the amenity of	Number of villages where the amenity is not available and available at distance of			
	—5 Kms.	5—10 Kms.	10+ Kms.	Total (Cols. 2—4)
1	2	3	4	5
1 Education	10	..	..	10
2 Medical	236	78	11	325
3 Drinking Water	..	..	..	..
4 P. & T.	178	48	13	239
5 Market/Hat	..	..	..	..
6 Communication	153	21	17	191

TABLE 13

Distribution of villages according to the distance from the nearest town and availability of different amenities

Distance Range from the nearest town (in Kms.)	No. of inhabited villages in each range	No. (with percentage) of villages having the amenity of Education	Medical	Drinking Water	Post & Telegraph	Market/ Hat	Communi-cation	Approach by Pucca Road	Power Supply
1	2	3	4	5	6	7	8	9	10
0–5	92	90 (97·83)	34 (36·96)	92 (100·00)	67 (72·83)	.. (—)	62 (67·39)	90 (97·83)	92 (100·00)
6—15	331	331 (100·00)	136 (41·09)	331 (100·00)	180 (54·38)	.. (—)	220 (66·47)	319 (96·37)	331 (100·00)
16–50	142	134 (94·37)	70 (49·30)	142 (100·00)	79 (55·63)	.. (—)	92 (64·79)	137 (96·48)	142 (100·00)
51+	..	..	..	..	.. .. ..	..	..	..	..
Unspecified	..	..	..	..	..	..	..	..	..
Total District	**565**	**555 (98·23)**	**240 (42·48)**	**565 (100·00)**	**326 (57·70)**	.. (—)	**374 (66·19)**	**546 (96·64)**	**565 (100·00)**

TABLE 14

Distribution of villages according to population range and amenities available

Population Range	No. of inhabited villages in each range	Number (with percentage) of villages having the amenities of Education	Medical	Drinking water	Post & Telegraph	Market/ Hat	Commu-nication	Approach by Pucca Road	Power Supply
1	2	3	4	5	6	7	8	9	10
– 499	44	39 (88·64)	5 (11·36)	44 (100·00)	7 (15·91)	.. (—)	14 (31·82)	40 (90·91)	.. 44 (100·00)
500– 1,999	329	324 (98·48)	105 (31·91)	329 (100·00)	149 (45·29)	.. (–)	207 (62·92)	315 (95·74)	329 (100·00)
2000– 4,999	160	160 (100·00)	101 (63·13)	160 (100·00)	140 (87·50)	.. (–)	127 (79·38)	160 (100·00)	160 (100·00)
5000 +	32	32 (100·00)	29 (90·63)	32 (100·00)	30 (93·75)	.. (–)	26 (81·25)	31 (96·88)	32 (100·00)
Total District	**565**	**555 (98·23)**	**240 (42·48)**	**565 (100·00)**	**326 (57·70)**	.. (–)	**374 (66·19)**	**546 (96·64)**	**565 (100·00)**

TABLE 15

Distribution of villages according to land use

Sr. No.	Name of Tahsil	No. of inhabited villages	Total area	Percentage cultivable area to total area	Percentage of Irrigated area to total cultivable area
1	2	3	4	5	6
1	Moga Tahsil	176	166475	(90.64)	(93·09)
2	Faridkot Tahsil	165	144625	(90·58)	(72·47)
3	Muktsar Tahsil	224	246166	(91·75)	(80·65)
	Total District	**565**	**557266**	**(91·11)**	**(82·24)**

TOWN DIRECTORY

Urban Population :

Table 16 shows growth rate, density and sex ratio of urban population in the district in relation to the state for 1981 census and the preceding three censuses of 1971, 1961 and 1951. The 1981 census reveals that 23.92 per cent population of the district lives in the urban areas as compared to 27.68 per cent of the state as a whole. The urban component of the population in the district increased by 4.17 per cent from 19.75 per cent in 1971 to 23.92 per cent in 1981. The percentage urban population of the district during 1951, 1961, 1971 was 15.11, 19.56 and 19.75 as against the corresponding state urban population of 21.72, 23.06 and 23.73. The district continues as more ruralite compared to the state.

Growth Rate :

The district had recorded a growth rate of 24.48 per cent at 1981 census which is higher than the state growth rate of 23.89 per cent. The urban growth rate for 1981 for the district was 50.77 per cent which is substantially higher than the state urban growth rate of 44.51 per cent and about three times the district urban growth of 18.31 per cent at 1971 census but much lower than its urban growth rate of 69.85% at 1961 census. The reason for the significant growth rate during the 1971—81 is primarily due to coming into existence of four new towns namely Bagha Purana N.A.C., Barriwala NAC, Killianwali NAC, Lakhewali NAC with total population 28,961. Besides, due to economic development there has been a tremendous increase in population of Faridkot from 27,508 in 1971 to 42,423 in 1981, of Kotkapura from 34,116 in 1971 to 47,550 in 1981, of Moga from 61,625 in 1971 to 80,272 in 1981.

Density :

The district had recorded at 1981 census an urban density of 3,807 persons per sq. km. as against 3,875 for the state. The corresponding urban densities for the district during 1971, 1961 were 6,953 and 7,820 as against 4,650 and 4,090 for the state. The density of the district has shown a decline of 867 persons per sq. km. during 1961—71 and 3,146 persons per sq. kms. during 1971—81. The decline in urban density is mainly due to substantial increase in urban area of the district.

TABLE 16

Growth, Density and Sex ratio of Urban Population in the District in relation to the State

Census Year	District						State					
	Total population	Urban population	% Urban population	Decadal percentage variation in urban population	Density (population per sq. km.)	Sex ratio (No. of females per 1,000 males)	Total population	Urban population	% Urban population	Decadal percentage variation in urban population	Density (population per sq. km.)	Sex-ratio (No. of female per 1,000 males)
1	2	3	4	5	6	7	8	9	10	11	12	13
1951 ..	750498	113402	15·11	N.A.	N.A.	850	9160500	1989267	21·72	+20·02	N.A	807
1961 ..	984858	192608	19·56	+69·85	7820	853	1135069	2567306	23·06	+29·06	4090	817
1971 ..	1153760	227882	19·75	+18·31	6953	882	13551060	3216179	23·73	+25·27	4650	856
1981 ..	1436228	343569	23·92	+50·77	3809	894	16788915	4647757	27·68	+44·51	3875	865

Sex-Ratio :

The urban sex ratio of the district has recorded a consistent increase during the last three decades, the sex-ratio increasing from 850 females per 1,000 males in 1951 to 894 in 1981. The sex-ratio of district as recorded at 1951, 1961, 1971 and 1981 censuses were 850, 853 882 and 894 as against the corresponding state sex-ratio of 807, 817, 856 and 865 which shows that the district had consistently higher sex-ratio than the state sex-ratio.

TABLE 17

New Towns/Towns Declassified in 1981 Census

Name of Towns	Population 1981 Census
1	2
(a) Added	
(I) Bagha Purana	14289
(II) Barriwala	5151
(III) Killianwali	5966
(IV) Lakhewali	3555
(b) Declassified	
————NIL————	

New Towns :

Table 17 relates to information of new town (s) and declassified town (s) during the decade. No town of the district from amongst existing in 1971 census was declassified at 1981 census. However, four new towns viz Bagha Purana, Barriwala, Killianwali and Lakhewali NAC were added during 1971—81. The four N.A.Cs. added to the district were abolished by a notification by the state government in early October, 1980. However for 1981 census the list of 134 towns was adhered to since it was necessary to freeze the urban frame as already finalised for the purpose of 1981 census. Consequently the urban status of the four N.A.Cs'. under reference has been retained.

Budget of the towns :

Table 18 relates to budget (per capita receipt and expenditure) in towns of the district. The district had 11 towns as per 1981 census—two namely Moga and Muktsar with class II status, 5 class III towns viz ; Faridkot, Kotkapura, Jaitu, Giddarbaha, Malout ; one class IV town—Bagha Purana ; two class V towns—Barriwala and Killianwali (N.A.C's.) and one class VI Lakhewali N.A.C. For the three N.A.C's the data are not available regarding Municipal budget.

Except two towns namely Muktsar and Malout per capita receipt of each town of the district exceeds per capita expenditure. The highest per capita receipt of Rs. 186.25 was recorded in respect of Kotkapura M.C. and lowest receipt of 2.73 for Bagha Purana M.C. The receipt through taxes forms the major source of revenue in most of the towns of the district. Government grants, loans advances etc. are the other sources of revenue of municipalities. On expenditure side the highest per capita expenditure of Rs. 128.41 was recorded for Kotkapura M.C. and the least Rs. 1.32 for Bagha Purana N.A.C. The main heads of expenditure are the general administration, public health, and conveniences, public institutions etc.

TABLE 18

Per Capita Receipt and Expenditure in Towns

Class, name & Civic status of town			Per capita								
			Receipt				Expenditure				
			Total	Receipt through taxes	Receipt from all other sources	Total expenditure	General administration	Expenditure on public health and conveniences	Public works	Expenditure on public institutions	Other aspects
1			2	3	4	5	6	7	8	9	10
1.	IV	Bagha Purana N.A.C.	2·73	1·75	0·98	1·33	1·33	..	..	..	..
2.	V	Barriwala NAC	..	..	..	..	..	..	..	..	..
3.	III	Faridkot MC	49·78	33·73	16·05	48·32	20·34	0·45	21·99	—	5.54
4.	III	Giddarbaha MC	101·13	40·64	60·49	94·69	29·09	43·39	21·52	0·68	0·01
5.	III	Jaitu UA ..	..	..	..	..	..	..	..	..	..
	(i)	Jaitu MC ..	61·10	38·87	22,32	52·65	11·73	16·29	7·57	0.23	16·83
6.	V	Killianwali NAC	..	..	..	..	..	..	..	..	..
7.	III	Kot Kapura MC	186·25	137·16	49 09	128·41	3·03	..	55·06	23·49	46·83
8.	VI	Lakhewali NAC	..	..	..	..	..	..	..	..	..
9.	III	Malout MC ..	78·25	10.31	67·94	98·09	12·73	15·81	27·71	20·06	21·78
10.	II	Moga MC ..	101·49	72·08	29·41	87·58	12·75	16·24	51·93	0·28	6·38
11.	II	Muktsar MC ..	47·30	43·23	4·07	55·22	11·43	11·03	22·07	0·29	1·40

Social Amenities :

Educational.—Table 19 depicts higher secondary/matriculation/junior secondary/middle and primary schools per 10,000 population. The table reveals that only Faridkot, Kotkapura, Moga and Muktsar and Bagha Purana had privilege of higher secondary or an equivalent school/college. Among those five towns Moga has the highest proportion one per 10,000 population of higher secondary or an equivalent school and Muktsar the least 0.20 per 10,000 population compared to district average of 0.41 higher secondary schools per 10,000 population. Secondary/matriculation schools are located in all towns of the district. The highest proportion among the towns excluding the (four N.A.C's.) of those schools 1.12 per 10,000 population is in Giddarbaha town and the least 0.25 per 10,000 population in Moga town. The highest proportion of junior secondary/middle schools 0.98 per 10,000 has been recorded for Muktsar town and least 0.25 in respect of Moga town as compared to district proportion of 0.58. The proportion of primary school in the district as a whole is 2.53 per 10,000 population the highest 400 for Kotkapura and the least 1.49 in respect of Moga town.

Medical Facilities.—Table 20 gives the distribution of total number of beds for 1,000 population in medical institution available in each town of the district. The number of beds per 1,000 population has been taken as the criterion for determining the extent of medical facilities. The table reveals that the proportion of beds in medical institutions for the district as a whole is 1.68 per 1,000 urban population of the district. Faridkot has the highest number of beds (5.56) and Bagha Purana the least number of beds (0.42) per 1,000 population.

Slum Population of Towns :

In Punjab state no slums have been notified although certain pockets have separately been identified.

TABLE 19

Schools per ten thousand population in towns

Class, name and civic status of town		No. per ten thousand population			
		Higher Secondary/ Inter/PUC/ Junior College	Secondary/ Matriculation	Junior Secondary/ Middle	Primary
1		2	3	4	5
IV Bagha Purana	(NAC)	0·70	1·40	..	3·50
V Barriwala	(NAC)	..	1·94	..	1·94
III Faridkot	(MC)	0·47	0·94	0·47	2·12
III Giddarbaha	(MC)	..	1·12	0·37	2·24
III Jaitu	(UA)	..	..	..	..
(i) Jaitu	(MC)	..	1·16	0·77	3·09
V Killianwali	(NAC)	..	1·68	3·35	3·35
VI Kot Kapura	(MC)	0·42	0·42	0·63	4·00
VI Lakhewali	(NAC)	..	5·63	2·81	5·63
III Malout	(MC)	..	0·49	0·49	3·70
II Moga	(MC)	1·00	0·25	0·25	1.49
II Muktsar	(MC)	0·20	0·79	0·98	1·57
Total		**0·41**	**0·76**	**0·58**	**2·53**

TABLE 20

No. of Beds in Medical Institutions in Towns

Class, name and civic status of town		No. of beds in Medical Institutions per 1,000 population
1		2
IV Bagha Purana	(NAC)	2·03
V Barriwala	(NAC)	5·63
III Faridkot	(MC)	5·56
III Giddarbaha	(MC)	2·09
III Jaitu	(UA)	..
(i) Jaitu	(MC)	0·96
V Killianwali	(NAC)	0·67
VI Kot Kapura	(MC)	1·05
VI Lakhewali	(NAC)	1·13
III Malout	(MC)	0·94
II Moga	(MC)	1·25
II Muktsar	(MC)	0·98
Total		**1·81**

PART XIII-A

VILLAGE & TOWN DIRECTORY

SECTION-I

VILLAGE DIRECTORY

NOTE EXPLAINING THE CODES USED IN THE VILLAGE DIRECTORY

The village directory containing information about each village has been prepared for each tahsil in the ascending order of the Census Location Code Numbers, e.g., Location Code No. 17/11/3/22 means village No. 22 in tahsil No. 3 of district No. 11 of the State No. 17. It contains information relating to total area of the villages in hectares, total population, No. of households, amenities available in the village, i.e., educational, medical, drinking water, posts and telegraphs, communication, approach to village, nearest town and distance (in kms.) and power supply. Besides, it gives information regarding staple food, land-use, i.e., area under different types of land use like forest, irrigated and unirrigated, cultivable and uncultivable land. This is further supplemented by the information on places of religious. historical and archaeological interest as also information on copies of newspaper coming in the village and number of motor cycles/scooters, cars/jeeps and tractors available in the village.

Information about the amenities available have been given in the columns 5 to 10 of the directory.

(i) Educational facilities have been shown by adopting the following abbreviations :

P	=	Primary School
M	=	Junior Secondary or Middle School
H	=	Matriculation or Secondary School
PUC	=	Higher Secondary/Intermediate/Pre-University/Junior College.
C	=	College (Graduate level and above) like Arts, Science, Commerce etc.
I	=	Industrial School
Tr.	=	Training School
AC	=	Adult Literacy Class/Centre
O	=	Other educational institutions. These may include Sanskrit Pathshalas, Senior Basic School, Maktab etc.

Where figures like P(3), M(2), H(1) etc., occur these denote that the village has three primary, two middle and one matriculation or secondary school.

(ii) Medical facilities have been shown by the use of the following abbreviations :

H	=	Hospital
MCW	=	Maternity and Child Welfare Centre
MH	=	Maternity Home
CWC	=	Child Welfare Centre
HC	=	Health Centre
PHC	=	Primary Health Centre
PHS	=	Primary Health Sub-Centre
D	=	Dispensary
FPC	=	Family Planning Centre
TB	=	TB Clinic
NH	=	Nursing Home
RP	=	Registered Private Practitioner
SMP	=	Subsidised Medical Practitioner
CHW	=	Community Health Worker
O	=	Others

Number of institutions, if more than one in any village, have been given in brackets against each.

(iii) The types of the potable drinking water supply and the sources available in the village have been indicated by the following codes :

T	=	Tap Water
W	=	Well Water
TK	=	Tank Water
TW	=	Tubewell Water
HP	=	Hand Pump
R	=	River Water
F	=	Fountain
C	=	Canal
L	=	Lake
S	=	Spring
N	=	Nullah
O	=	Others
NA	=	Information not available

(iv) Post & Telegraph facilities have been shown by adopting the following abbreviations :

PO	=	Post Office
TO	=	Telegraph Office
PTO	=	Post and Telegraph Office
Phone	=	Telephone Connection

(v) Communication facilities have been indicated by the following codes :

BS	=	Bus Stop
RS	=	Railway Station
NW	=	Navigable Waterway (including river, canal, backwaters, etc.)

Only public transport like bus, rail and waterway have been considered for this purpose.

(vi) *Approach to Village.*—This refers to the state of road etc., leading to the village.

This has been indicated by the use of following codes :

PR	=	Pucca Road
KR	=	Kaccha Road
NR	=	Navigable River
NC	=	Navigable Canal
NW	=	Navigable Waterway (other than river or canal).

(vii) *Nearest Town and Distance.*—The distance in kms. of the nearest town (whether located in the state or in another state) has been given in brackets under column 12.

(viii) *Power Supply.*—For this purpose, the following codes have been used under column 13 :

ED	=	Electricity for domestic purpose
EAG	=	Electricity for agriculture
EO	=	Electricity for other purpose like industrial, commercial, etc.
EA	=	Electricity for all puposes listed above.

Information relating to places of religious historical or archaeological interest is given under column 20(a). Information on copies of newspaper coming in the village (No., motor cycles/scooters available in the village (M), cars/jeeps available in the village (C), and for tractors available in the village (T) is also furnished under column 20(A). The numerical following the alphabet indicates the number of newspapers, motor cycles etc. Uninhabited villages and the villages that have got merged in towns have also been shown under column 20(a).

(ix) *Land use.*—Break-up of area under different types of land use viz. forest, irrigated area, unirrigated area, culturable waste and areas not available for cultivation has been furnished under columns 15—19.

(a) *Forest.*—This includes all lands classed as forest under any legal enactment dealing with forests or administered as forests, whether state-owned or private, and whether wooded or maintained as potential forest land. The area of crops raised in the forest and grazing lands of areas open for grazing within the forest should remain included under the forest area. If any portion of such land is not actually wooded but put to some agricultural use, that portion is included under the appropriate heading of cultivated or uncultivated land. In some cases there are instances where patches of land put to agricultural use within statutorily notified forests are considered as forests by the revenue agency. These are treated as forests.

(b) *Irrigated and un-irrigated (land use).*—These two columns (cols. 16 and 17) cover all agricultural land and include net area sown with crops and orchards or net cropped area and also current and other fallows. The latter implied all lands which were taken up for cultivation, but are temporarily out of cultivation for a period of not less than a year and more than five years. The columns do not include gross area sown or gross cropped area. Net area sown represents the area sown with crops and orchards, counting area sown more than once in the same year only once.

(c) *Culturable waste.*—This includes all lands available for cultivation whether not taken up for cultivation or taken up for cultivation once, but not cultivated during the five-years or more in succession. Such lands are either fallows or covered with shrubs and jungles, which are not put to any use. These have been assessed or unassessed and are in isolated blocks or within cultivated holdings. Lands under thatching grasses, bamboo bushes and other groves for fuel, etc. which are not included under orchards or forests also come under this head. All grazing lands, whether they are permanent pastures and meadows or not, village common and grazing lands within forest area have been included in this column.

(d) *Area not available for cultivation.*—This column (Col. 19) includes land not available for cultivation such as barren, unculturable land and land put to non-agricultural use.

Land put to non-agricultural use stands for all lands occupied by buildings, roads and railways or under water, e.g., rivers and canals and other lands put to uses other than agricultural.

Barren and unculturable lands, like mountains, deserts, etc. land which cannot be brought under cultivation, except at a very high cost, has been classified as unculturable, whether such land is in isolated blocks or within cultivated holdings.

VILLAGE DIRECTORY

Moga Tahsil

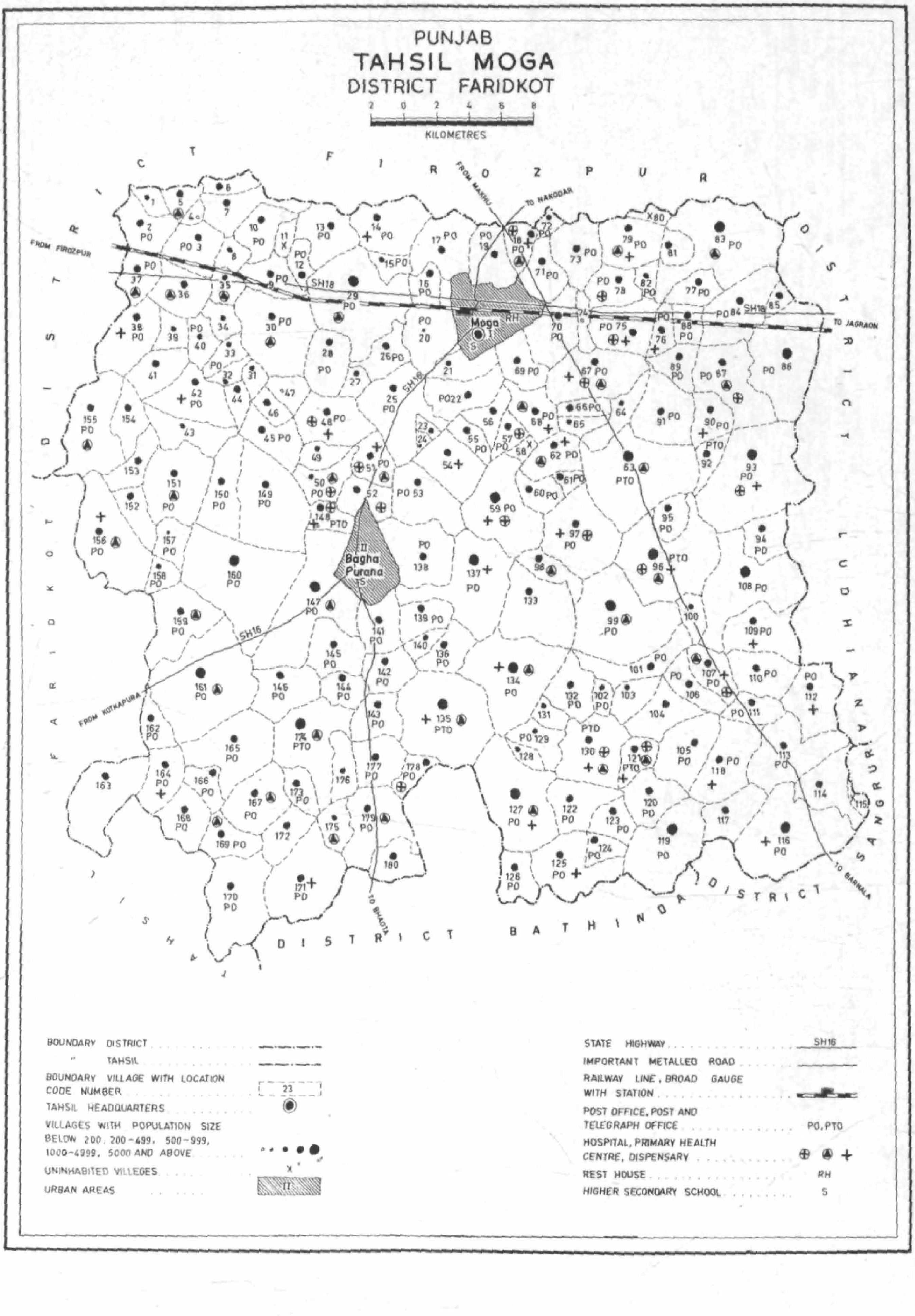
PUNJAB
TAHSIL MOGA
DISTRICT FARIDKOT
2 0 2 4 6 8
KILOMETRES
FIROZPUR
FARIDKOT DISTRICT
LUDHIANA DISTRICT
SANGRUR
BATHINDA DISTRICT
FROM FIROZPUR
FROM MAKHU
TO NAKODAR
TO JAGRAON
FROM KOTKAPURA
TO BHAGTA
TO BARNALA
SH18
SH16
Moga
Bagha Purana
BOUNDARY DISTRICT
" TAHSIL
BOUNDARY VILLAGE WITH LOCATION CODE NUMBER
23
TAHSIL HEADQUARTERS
VILLAGES WITH POPULATION SIZE BELOW 200, 200-499, 500-999, 1000-4999, 5000 AND ABOVE
UNINHABITED VILLEGES
X
URBAN AREAS
II
STATE HIGHWAY
SH16
IMPORTANT METALLED ROAD
RAILWAY LINE, BROAD GAUGE WITH STATION
POST OFFICE, POST AND TELEGRAPH OFFICE
PO, PTO
HOSPITAL, PRIMARY HEALTH CENTRE, DISPENSARY
REST HOUSE
RH
HIGHER SECONDARY SCHOOL
S

ALPHABETICAL LIST OF VILLAGES

MOGA TAHSIL

Serial No.	Name of village	Location Code No.
1	Ajitwal	12/1/84
2	Badhni Kalan	12/1/96
3	Badhni Khurd	12/1/95
4	Bagha Purana (Rural)	12/1/148
5	Baghelewala	12/1/40
6	Bahona	12/1/69
7	Bambia Bhai	12/1/169
8	Baraghar	12/1/42
9	Barewala	12/1/131
10	Bhagike	12/1/117
11	Bhaloor	12/1/156
12	Bhikha	12/1/44
13	Bilaspur	12/1/113
14	Birbadhni	12/1/100
15	Bir Raoke	12/1/101
16	Bishanpura	12/1/58
17	Bode	12/1/107
18	Budh Singhwala	12/1/55
19	Budh Singhwala	12/1/141
20	Bughipura	12/1/70
21	Bukanwala	12/1/26
22	Burj Duna	12/1/98
23	Burj Hamira	12/1/124
24	Burj Sahiba	12/1/4
25	Buttar	12/1/63
26	Chak Bijasir	12/1/80
27	Chand Nawan	12/1/48
28	Chand Purana	12/1/51
29	Chanuwala	12/1/142
30	Chhota Ghar	12/1/43
31	Chidda	12/1/172
32	Chirak	12/1/59
33	Chogawan	12/1/78
34	Chotian Kalan	12/1/2
35	Chotian Khurd	12/1/1
36	Chotia Thoba	12/1/49
37	Chuhar Chak	12/1/86
38	Chuhar Singhwala	12/1/11
39	Dadahur	12/1/31
40	Dagru	12/1/9
41	Dala	12/1/67
42	Daluwala	12/1/175
43	Damroo Kalan	12/1/158
44	Damroo Khurd	12/1/157
45	Darapur	12/1/37
46	Daroli Bhai	12/1/30
47	Daudhar Garbi	12/1/92
48	Daudhar Sharki	12/1/93
49	Daulatpur Niwan	12/1/7
50	Daulatpur Uncha	12/1/6
51	Dhaleke	12/1/17
52	Dhilwan	12/1/180
53	Dhudike	12/1/87
54	Dhulkot Charat Singh	12/1/64
55	Dhulkot Kalan	12/1/66
56	Dhulkot Ransin	12/1/105
57	Dhulkot Tahli	12/1/65
58	Didarewala	12/1/129
59	Dina	12/1/125
60	Dosanjh	12/1/18
61	Duneke	12/1/16
62	Gajanwala	12/1/46
63	Gajiana	12/1/123
64	Ghal Kalan	12/1/29
65	Gholia Kalan	12/1/137
66	Gholia Khurd	12/1/133
67	Gill	12/1/52
68	Gulab Singhwala	12/1/178
69	Hariewala	12/1/153
70	Himatpura	12/1/116
71	Jaimalwala	12/1/45
72	Jai Singhwala	12/1/50
73	Jhandewala	12/1/54
74	Jhandiana East	12/1/89
75	Jhandiana Garbi	12/1/38
76	Jita Singhwala	12/1/176
77	Jogewala	12/1/35
78	Kahan Singhwala	12/1/8
79	Kaleke	12/1/138
80	Kaliawala	12/1/5
81	Kapura	12/1/79
82	Khai	12/1/122
83	Khera Swad	12/1/74
84	Khokhrana	12/1/36
85	Khosapando	12/1/14
86	Khota	12/1/132
87	Khote	12/1/24
88	Killichahlan	12/1/85
89	Kishangarh	12/1/126
90	Koera Kalan	12/1/33
91	Koera Khurd	12/1/32
92	Kokri Heran	12/1/81
93	Kokri Kalan	12/1/83
94	Kokri Phula Singh	12/1/77
95	Kotla Mehar Singhwala	12/1/145
96	Kotla Raeka	12/1/177
97	Kussa	12/1/110
98	Ladhaike	12/1/144
99	Lande	12/1/159
100	Landeke	12/1/19
101	Langiana Nawan	12/1/149
102	Langiana Purana	12/1/150
103	Lohara	12/1/111
104	Lopon	12/1/108
105	Machhike	12/1/114
106	Madoke	12/1/90
107	Mahdeoke	12/1/120
108	Maheshari	12/1/3
109	Mahla Kalan	12/1/155
110	Mahla Khurd	12/1/154
111	Maliana	12/1/94
112	Malianwala	12/1/57
113	Malke	12/1/164
114	Mandhiranwala	12/1/53
115	Mangewala	12/1/41
116	Manuke	12/1/134
117	Mari	12/1/174
118	Matwani	12/1/88
119	Maur Nauabad	12/1/173
120	Mehna	12/1/75
121	Mehron	12/1/68
122	Minian	12/1/109
123	Moga Jit Singh	12/1/20
124	Mothanwali	12/1/27
125	Nahal	12/1/23
126	Nangal	12/1/106
127	Nathewala	12/1/152
128	Nathoke	12/1/139
129	Nathuwala Ilada Mudki	12/1/151
130	Nathuwala Jadid	12/1/76

ALPHABETICAL LIST OF VILLAGES

MOGA TAHSIL

Serial No.	Name of village	Location Code No.	Serial No.	Name of village	Location Code No.
131	Nawan Moga	12/1/22	156	Sada Singhwala	12/1/10
132	Nidhawala	12/1/12	157	Safuwala	12/1/28
133	Nihal Singhwala	12/1/121	158	Sahoke	12/1/168
134	Panj Garain Khurd	12/1/162	159	Saidoke	12/1/119
135	Pathangarh	12/1/47	160	Salina	12/1/13
136	Patti Diwana	12/1/115	161	Samadh Bhai	12/1/135
137	Patti Sandhuan	12/1/21	162	Samalsar	12/1/161
138	Patto Didar Singh	12/1/128	163	Sandhuanwala urf Churkiti	12/1/56
139	Patto Hira Singh	12/1/130	164	Sangatpura	12/1/143
140	Patto Jawahar Singh	12/1/102	165	Sekha Kalan	12/1/165
141	Phulewala	12/1/136	166	Sekha Khurd	12/1/166
142	Puranewala	12/1/82	167	Sibbian	12/1/163
143	Rajiana	12/1/147	168	Singhwala	12/1/25
144	Raman	12/1/112	169	Sosan	12/1/34
145	Ramuwala Harchoke	12/1/61	170	Sukha Nand	12/1/171
146	Ramuwala Kalan	12/1/60	171	Takhan Wadh	12/1/91
147	Ramuwala Nawan	12/1/62	172	Takhtupura	12/1/118
148	Rania	12/1/97	173	Talwandi Bhangerian	12/1/71
149	Ransin Kalan	12/1/104	174	Tatareywala	12/1/72
150	Ransin Khurd	12/1/103	175	Thamanwala	12/1/39
151	Raoke Kalan	12/1/99	176	Tharaj	12/1/179
152	Ratia	12/1/15	177	Thathi Bhai	12/1/167
153	Raunta	12/1/127	178	Ugoke	12/1/140
154	Rode	12/1/160	179	Wander	12/1/170
155	Roli	12/1/73	180	Weroke	12/1/146

VILLAGE DIRECTORY

Location Code No.	Name of Village (with Hadbast No.)	Total area of the village (in hectares)	Total population & number of households	Amenities available [if not available within the village a dash (—) is shown in the column next to it in brackets the distance in broad ranges viz. —5Kms. 5—10Kms, and 10+Kms of the nearest place where the facility is available is given] Educational	Medical	Drinking Water (Potable)	Post and telegraph	Day or days of the market/hat, if any	Communication (Bus stop, railway station, water ways)
1	2	3	4	5	6	7	8	9	10
17/12/1/1	Chotian Khurd (1)	279	522 (77)	P	—(0—5)	HP	—(0—5)	..	BS
2	Chotian Kalan (2)	926	12,46 (209)	P	—(0—5)	HP	PO	..	—(0—5)
3	Maheshari (7)	1,051	2,011 (332)	P,M,H	—(0—5)	HP, W, TW	PO	..	BS, RS
4	Burj Sahiba (8)	106	1 (1)	—(0—5)	—(0—5)	HP,W, TW	—(5—10)	..	—(0—5)
5	Kaliawala (9)	537	1,633 (244)	P,M	PHC	HP,W, TW	—(0—5)	..	BS
6	Daulatpurucha (10)	533	1,162 (182)	P	—(0—5)	HP, W, TW	—(0—5)	..	BS
7	Daulatpur Niwan (11)	865	2,273 (379)	P,M,H	—(0—5)	HP,W,TW	PO	..	—(0—5)
8	Kahansinghwala (6)	224	641 (98)	P	—(0—5)	HP, W,TW	—(0—5)	..	—(0—5)'
9	Dagru (14)	709	1,731 (294)	P, M	—(5—10)	HP,W,TW	PO	..	—(0—5)
10	Sada Singhwala (12)	787	1,965 (286)	P	—(0—5)	HP,W,TW	PO	..	BS, RS
11	Chuhar Singhwala (15)	212							
12	Nidhawala (13)	369	1,304 (193)	P	—(5—10)	T,HP	PO	..	—(0—5)
13	Salina (16)	1,122	2348 (376)	P,M	F.P.C.	HP,W	PO	..	—(0—5)
14	Khosa Pando (17)	1,377	2,861 (414)	P.M,H	D	T,HP,TW,	PO	..	BS
15	Ratia (18)	312	994 (169)	P,M,H	—(0—5)	HP,TW	PO	..	—(0—5)
16	Duneke (20)	341	1,660 (269)	P	—(0—5)	HP, TW,W	PO	..	BS
17	Dhaleke (21)	1,175	3,530 (529)	P,M,H	MCW,RP	HP, TW	PO	..	—(0—5)
18	Dosanjh (26)	395	1,460 (238)	P	HD,HC MCW, RP	HPW	PO	..	BS
19	Landeke (22)	893	3,741 (642)	P. M	—(0—5)	T,HP,W	PO	..	BS
20	Mogajit Singh (53)	1,740	290 (52)	P,M,H	RP	T, HP,TW	PO	..	BS
21	Patti Sandhuan (53/1)	326	824 (138)	P	—(0—5)	HP, W TW	—(0—5)	..	BS
22	Nawan Moga (54)	377	1,125 (173)	P	—(0—5)	HP,W	PO	..	—0—(5)
23	Nahal (56)	169	570 (86)	P	—(0—5)	HP,W	—(0—5)	..	—(0—5)
24	Khote (55)	88	236 (46)	P	—(0—5)	HP,W	—(0—5)	..	—(0—5)
25	Singhawala (57)	1,580	3,829 (608)	P,M,H	PHC	HP,W	PO	..	BS
26	Bukanwala (58)	640	1,529 (282)	P	—(0—5)	HP,W,TW	PO	..	—(0—5)
27	Mothanwali (59)	260	711 (106)	P	—(0—5)	HP,W,TW	—(0—5)	..	—(5—10)
28	Safuwala (60)	953	2,489 (403)	P,M	—(0—5)	T,H,P,W,TW	PO	..	BS
29	Ghal Kalan (19)	2,434	6,418 (982)	P,M,H	PHC	HP, WT,W	PO	..	BS, RS
30	Daroli Bhai (61)	1,892	4,311 (713)	P,M,H	PHC, MCW FPC, RP	HP,W	PO	..	BS, RS

AMENITIES AND LAND USE

FARIDKOT DISTRICT

Approach to the village	Nearest town and distance (in Kms.)	Power Supply	Staple food	Land use (i.e. area under different types of land use in hectares rounded to the nearest units)					Remarks (including any place of religious, historical or archaeological interest)	
				Forest	Irrigated	Un-irrigated	Culturable waste	Area not available for cultivation	Number of Cars, Jeeps Motor-cycles, Scooters News papers/ Tractors	Place of religious/ historical or archaeological interest
11	12	13	14	15	16	17	18	19	20	20(a)
PR	Talwandi Bhai (5)	EA	Wheat, Maize & Rice	..	226	..	12	41	M5, T16	
PR	Talwandi Bhai (4)	EA	Wheat, Maize, & Rice	..	692	..	2	232	C,M, T 20, N2	
PR	Talwandi Bhai (5)	ED EAG	Wheat	..	953	..	..	98	M5, T32, N6	
KR	Talwandi Bhai (10)	EA	Wheat	..	973	..	..	9		
PR	Talwandi Bhai (6)	ED EAG	Wheat	..	486	..	..	51	M 7, T 38, N8	
PR	Talwandi Bhai (8)	EA	Wheat, Maize & Rice	..	399	100	29	5	M, T 15	
PR	Talwandi Bhai (10)	ED EAG	Wheat, Maize Bajra & Rice	..	792	..	..	73		
PR	Talwandi Bhai (8)	ED EAG	Wheat, Maize Rice	..	188	..	28	8	M1, T22	
PR	Moga (12)	EA	Wheat & Maize	..	461	130	..	118	M2, T20, N2	This village was once visited by Guru Har Rai ji
PR	Talwandi Bhai (13)	EA	Wheat, Maize & Rice	..	702	40	..	45	C2, M4, T10	Sri Guru Gobind Singh Ji visited this village
..	Moga (15)			..	182	..	20	10	..	Uninhabited
PR	Moga (2)	EA	Wheat & Maize	..	256	..	86	27	C., M, T25	
PR	Moga (11)	EA	Wheat & Maize	..	911	13	122	76	C, M3, T65, N2	
PR	Moga (6)	EA	Wheat & Maize	..	1,276	..	17	84	M6, T79, N6	
PR	Moga (2)	EA	Wheat, Maize & Bajra	..	289	1	1	21	C2, M4, T18	
PR	Moga (2)	EA	Wheat, Maize & Bajra	..	..	295	..	46	M3, T20, N 5	
PR	Moga (2)	EA	Wheat & Maize	..	..	1079	..	96	C 2, M5, T50, N4	
PR	Moga (2)	EA	Wheat	..	337	..	..	58	C, M10, T 22, N8	
PR	Moga (2)	EA	Wheat	..	754	57	..	82	T10, C6, M 20 N1	
PR	Moga (1)	EA	Wheat Maize	..	1,368	37	..	335	T8	
PR	Moga (5)	EA	Wheat & Maize	..	278	16	..	32	M3, T10, N8	
KR	Moga (5)	EA	Wheat & Maize	..	324	11	..	42	M2, T15	
PR	Moga (8)	EA	Wheat & Maize	..	157	..	..	12	M1, T7	
PR	Moga (8)	EA	Wheat & Maize	..	82	..	..	6		
PR	Mage (6)	EA	Wheat & Maize	.	1,136	326	..	118	M5, T50, N16	
PR	Moga (5)	ED EAG	Wheat, Maize & Bajra	..	592	..	..	48	M5, T 30, N4	
PR	Moga (5)	ED EAG	Wheat, Maize & Bajra	..	237	..	..	23	MI,T14	
PR	Moga (8)	ED EAG	Wheat, Maize & Bajra	..	875	..	..	78	M5, T60	
PR	Moga (6)	EA	Wheat, & Maize	..	2,168	3	..	261	C 12, M45, T115, N75	(Gurdwara Gurusar)
PR	Moga (10)	ED EAG	Wheat & Maize	..	1,560	49	..	109	M11, T4, N20	

MOGA TAHSIL

Location Code No.	Name of village (with Hadbast No.)	Total area of the village (in hectares)	Total population & number of households	Amenities available [if not available within the village, a dash (—) is shown in the column and next to it in brackets, the distance in broad ranges. viz.—5 Kms., 5—10 Kms. and 10+Kms. of the nearest place where the facility is available is given] Educational	Medical	Drinking Water (Potable)	Post and telegraph	Day or days of the Market/hat if any	Communication. (Bus stop/railway station, water way)
1	2	3	4	5	6	7	8	9	10
17/12/1/31	Dadahur (62)	277	765 (108)	P	(0—5)	HP,W	—(0—5)	..	BS
32	Koera Khurd (63)	232	636 (85)	P	(5—10)	HP,W	—(0—5)	..	BS
33	Koera Kalan (64)	327	840 (128)	P	(5—10)	HP,W	PO	..	BS
34	Sosan (65)	440	946 (146)	P	(0—5)	HP,W	—(0—5)	..	BS
35	Jogewala (5)	299	730 (99)	P	PHC	HP, W,TW	—(5—10)	..	—(10+)
36	Khokhrana (4)	743	1,436 (203)	P,M,H	PHC	HP,W,TW	—(0—5)	..	BS
37	Dara pur (3)	740	1,558 (248)	P,M	PHC	HP,W,TW	PO	..	BS
38	Jhandianagarbi (69)	1,265	2,198 (340)	P,M,H	D	T,HP,W,TW	PO	..	BS
39	Thanmanwala (67)	385	762 (111)	P	—(0—5)	HP,W,TW	—(5—10)	..	BS
40	Baghelewala (66)	450	914 (144)	P	(0—5)	HP,W, TW	PO	..	BS
41	Mangewala (68)	716	1,528 (217)	P	—(0—5)	HP, W,TW	—(5—10)	..	BS
42	Bara Ghar (75)	1,192	1,906 (323)	P	D,RP	HP,W	PO	..	BS
43	Chhota Ghar (74)	505	948 (138)	P	RP	HP	—(0—5)	..	BS
44	Bhikha (76)	405	1,096 (170)	P	RP	HP,W	—(0—5)	..	BS
45	Jaimal wala (79)	670	2,283 (352)	P,M,H	RP	HP	PO	..	BS
46	Gajanwala (80)	402	1,149 (173)	P	RP	HP,W,TW	—(10+)	..	—(5—10)
47	Pathan Garh (81)	278	33 (6)	(0—5)	0—5	HP,W	—(10+)	..	—(0—5)
48	Chand Nawan (82)	1,071	2,115 (365)	P,M,H	H,D,RP	T,HP,W,TW	PO	..	BS
49	Chotia Thoba (84)	371	646 (96)	P	0—5	HP,W, TW	(10+)	..	—(0—5)
50	Jai Singhwala (85)	557	919 (143)	P,M	H,PHC	HP,W,TW	PO	..	BS
51	Chand Purana (83)	661	1,633 (299)	P,M	H,PHC,D MCW,FPC, RP	HP,W, TW	PO	..	BS
52	Gill (86)	774	1,699 (242)	P	H	T,HP W T,W	—(0—5)	..	BS
53	Mandhiran wala (1)	708	1,578 (275)	P,M	—(0—5)	HP	PO	..	—(0—5)
54	Jhandewala (2)	695	1,878 (294)	P,M,H	D	HP,W	—(0—5)	..	BS
55	Budh Singhwala (3)	433	1,191 (201)	P	(0—5)	T, HP	PO	..	BS
56	Sandhuanwala urf Chur kiti (4)	248	1,065 (167)	P	—(0—5)	HP	—(0—5)	..	BS
57	Malianwala (5)	386	1,358 (210)	P,M	H	T,HP,W	PO	..	BS
58	BishanPura (6)	144	..	..	..	..			uninhabited
59	Chirak (7)	2,817	7,498 (1,154)	P,M,H	H,D,RP	T,HP,W,TW	PO	..	BS
60	Ramuwala Kalan (93)	521	1,696 (273)	P	—(0—5)	HP,W, TW	PO	..	BS

AMENITIES AND LAND USE

FARIDKOT DISTRICT

Approach to the village	Nearest town and distance (in Kms.)	Power Supply	Staple food	Land use (i.e. area under different types of land use in hectares rounded to the nearest units)					Remarks (including any place of religious, historical or archaeological interest etc.	
				Forest	Irrigated	Un-irrigated	Culturable waste	Area not available for cultivation	Number of Cars/Jeeps/ Motor-cycles Scooters/ Newspaper/ Tractors	Place of religious/historical or archaeological interest
11	12	13	14	15	16	17	18	19	20	20(a)
PR	Talwandi Bhai (14)	ED, EAG	Wheat, Maize & Bajra	..	257	..	18	2	C2,. T9, M2	
PR	Talwandi Bhai 13)	ED, EAG	Wheat, Maize & Bajra	..	201	9	15	7	C, M2, T10	
PR	Talwandi Bhai (13)	ED, EAG	Wheat,Maize & Bajra	..	216	32	25	54	C2, M2, T9	
PR	Talwandi Bhai (11)	ED, EAG	Wheat, Maize & Bajra	..	342	16	..	82	M2, T 2	
PR	Talwandi Bhai (10)	EA	Wheat & Rice	..	299	..	..	..	M2, T 15, N4	
PR	Talwandi Bhai (6)	ED, EAG	Wheat & Maize	..	607	125	..	11	M, T30, N5	
PR	Talwandi Bhai (5)	ED, EAG	Wheat & Maize	..	607	125	..	8	C2, M2, T30, N25	
PR	Moga (4)	EA	Wheat, Maize, Bajra & Rice	..	1,150	22	22	71	C3, M7, T30	
PR	Talwandi Bhai (8)	EA	Wheat Maize, Bajra & Rice	..	285	70	3	27	M2, T6	
PR	Talwandi Bhai (9)	EA	Wheat, Maize, Rice & Bajra	..	408	4	1	37	C1, M5, T12	
PR	Talwandi Bhai (6)	EA	Wheat, Maize, Gram & Bajra	..	400	264	3	49	C, H5, T25	
PR	Talwandi Bhai (15)	ED, EAG	Wheat, Maize & Bajra	..	750	353	2	87	M3, T25, N2	Gurdwara Chhevin Patshahi
PR	Talwandi Bhai (14)	ED, EAG	Wheat, Maize & Bajra	..	437	5	..	63	M3, T24	
RR	Moga (16)	ED, EAG	Wheat & Maize	..	352	28	..	25	C,M, T13	
PR	Moga (14)	ED, EAG	Wheat & Maize	..	603	19	..	48	M4 T42, N2	
PR	Moga (10)	EA	Wheat Maize	..	365	..	5	32	C, M3, T24, N3	
KR	Moga (10)	ED, EAG	Wheat & Maize	..	260	5	..	13	T	
PR	Moga (10)	ED,	Wheat & Maize	..	941	42	2	86	C2, M8, T40 N8	
PR	Baghapurana (7)	EA	Wheat & Maize	..	340	3	..	28	M3, T 23, N12	
PR	Moga (14)	EA	Wheat & Maize	..	183	300	2	72	C, M3, T35, N4	
PR	Moga (14)	ED, EAG	Wheat & Maize	..	591	16	3	51	M2, T25, N4	
PR	Moga (12)	ED, EAG	Wheat & Maize	..	634	39	5	96	C2, M5, T40, N5	
PR	Bagha Purana (4)	ED, EAG	Wheat	..	632	..	..	76	C5, M 13, T16	
PR	Moga (6)	ED, EAG	Wheat, Maize & Bajra	..	628	15		52	C3, M10, T40	
PR	Moga (4)	ED, EAG	Wheat, Maize & Bajra	..	402	..	..	31	C1, M8, T20	
PR	Moga (4)	ED, EAG	Wheat, Maize & Bajra	..	223	1	..	24	M5, T9	
PR	Moga (7)	ED EAG	Wheat, Maize, & Bajra	..	346	..	..	40	M8, T17	
	Moga	..	..	..	139	..	..	5		Uninhabited
PR	Moga (8)	EA	Wheat & Maize	..	2,450	129	3	235	C, M10, T85, N55	
PR	Moga (10)	ED EAG	Wheat & Maize	..	468	..	15	38	C2, M, T24, N1	

MOGA TAHSIL

Location Code No.	Name of village (with Hadbast No.)	Total area of the village (in hectares)	Total population and number of households	Amenities available (if not available within the village, a dash (—) is shown in the column and next to it in brackets the distance in broad ranges, viz.,—5 Kms., 5—10 Kms. and 10+ Kms. of the nearest place where the facility is available is given) Educational	Medical	Drinking Water (Potable)	Post and telegraph	Day or days of the Market/ hat if any	Communication (Bus Stop/ railway station, water way)
1	2	3	4	5	6	7	8	9	10
17/12/1/61	Ramu Wala Harchoke (95)	251	1,026(142)	P	—(0—5)	HP,W TW	PO	..	BS
62	Ramuwala Nawan (94)	621	1935 (318)	M,H	D, PHS	HPW TW	PO	..	BS
63	Buttar (96)	2,770	7,794(1253)	P,M	PHS	HP,W TW	PTO	..	BS
64	Dhul Kot Charat Singh (48)	338	862(138)	P,M	—(0—5)	HP,W	—(0—5)	..	BS
65	Dhul Kot Tahli (50)	363	821(121)	P	—(0—5)	HP,W	—(0—5)	..	—(0—5)
66	Dhul Kot Kalan (49)	448	1,234(173)	P	(0—5)	HP,W TW	PO	..	—(0—5)
67	Dala (47)	1,542	4,863(711)	P,M,H	H,PHC,D	HP, W,TW	PO	..	BS
68	Mehron (5)	793	2,542(406)	P,M,H.	D,PHC,RP	HP,W TW	PO	..	—(0—5)
69	Bahona (52)	534	1,937(329)	P	R.H.P.	HP,W,TW	PO	..	BS
70	Bughipura (24)	938	3,070(496)	P,M,H	R.H.P	HP,W,TW	PO	..	BS
71	Talwandi Bhangerian (25)	776	2,113(334)	P,M,H	RP 2	HP,W,TW	PO	..	—(0—5)
72	Tatareywala (27)	208	690(104)	P	—(0—5)	HP,W	PO	..	—(0—5)
73	Roli (28)	1,031	2,386(360)	P,M,H	MCW RP3	HP,W TW	PO	..	BS
74	Khera Swad (29)	133	9(2)	—(0—5)	—(0—5)	HP	—(0—5)	..	(0—5)
75	Mehna (30)	949	2,936(472)	P,M,H	H,D	HP,W	PO	..	BS
76	Nathuwala Jadid (46)	362	1,717(289)	P,M	D	HP,W	PO	..	BS
77	Kokri Phulk Singh (45)	467	1,672(267)	P	—(0—5)	HP,W	PO	..	BS
78	Chogawan (31)	627	1,912(307)	P,M,H	H	T, HP,W	PO	..	BS
79	Kapura (34)	997	2,737(408)	P,M,H	D,PHS,RP	HP,W	PO	..	BS
80	Chakbi Jasir (35)	212	..	..	..	..	..		Uninhabited
81	Kokri Heran (33)	359	1,016(166)	P	RP	T, HP	—(0—5)	..	—(0—5)
82	Puranewala (32)	199	782(122)	P	RP	T, HP,W	PO	..	—(0—5)
83	Kokrikalan (36)	2,864	6,701(1064)	P2,M2,H2	PH,CRP	T,HP,	PO	..	—(0—5)
84	Ajitwal (39)	1,242	3,986(664)	P,M,H,Ac	RP	T,HP,TW	PO	..	BS
85	Killi Chahlan (37)	309	1,115(178)	P,M	—(0—5)	HP,W, TW	—(0—5)	..	—(0—5)
86	Chuhar Chak (38)	2,058	6,186(1052)	P,M,H, Tc	—(0—5)	T,HP,W, T,W	PO	..	BS
87	Dhudike (40)	1,782	4,867(818)	P,M,H	H, PHC Mcw, FPC RP	T,HP,W TW	PO	..	BS
88	Matwani (44)	369	1,139(187)	P	—(0—5)	HP,W	PO	..	BS
89	Jhandiana East (43)	445	1,845(310)	P	—(0—5)	HP,W	PO	..	BS
90	Madoke (41)	569	2,157(362)	P,M,	D	HP,W	PO	..	BS

AMENITIES AND LAND USE

FARIDKOT DISTRICT

Approach to the village	Nearest town and district (in Kms.)	Power Supply	Staple food	Land use (i.e. area under different types of land use in hectares rounded to the nearest units)					Remarks (including any place of religious, historical or archaeological interest)	
				Forest	Irrigated	Un-irrigated	Culturable waste.	Area not available for cultivation	Number of Cars/Jeeps/ Motor-cycles/ Scooters/ Newspaper/ Tractors	Place of religious/historical or archaeological interest
11	12	13	14	15	16	17	18	19	20	20(a)
PR	Moga (10)	ED EAG	Wheat & Maize	..	223	..	12	16	M, T 14	
PR	Moga (10)	EA	Wheat & Maize	..	570	..	32	19	C,M, T 23	
PR	Moga (15)	EA	Wheat & Maize	..	227	..	85	405	C4, M4, T 100 N10	
PR	Moga (11)	EA	Wheat & Maize	..	306	9	..	23	C,M7, T9o N 125	
KR	Moga (11)	EA	Wheat & Maize	..	330	12	..	21		
KR	Moga (10)	EA	Wheat & Maize	..	398	23	..	27		
PR	Moga (5)	EA	Wheat & Maize	..	1,417	..	..	125	C, M 7, T90 N 125	
PR	Moga (5)	EA	Wheat, Maize & Bajra	..	739	..	..	54	M5, T27, N5	Gurdwara Hargobind Singh
PR	Moga (3)	EA	Wheat Maize & Bajra	..	480	..	..	54	M5, T 8	
PR	Moga (5)	EA	Wheat & Maize	..	856	..	..	82	M5, T20 N3	Gurdwara
PR	Moga (3)	EA	Wheat & Maize	..	716	..	..	60	C, M4, T 15	Gurdwara
PR	Moga (8)	EA	Wheat & Maize	..	193	..	..	15	M2, T 22	Gurdwara
PR	Moga (3)	EA	Wheat & Maize	..	947	..	..	84	C2, M4, T22	Gurdwara
PR	Moga (8)	EA	Wheat & Maize	..	116	3	..	14		
PR	Moga (5)	EA	Wheat & Maize	..	762	29	..	158	C, M2, T40	Gurdwara
PR	Moga (5)	EA	Wheat & Maize	..	300	..	..	62	M 20, T 40, N6	
PR	Moga (13)	EA	Wheat & Maize	..	445	98	3	81	M1, T15, N3	
PR	Moga (8)	EA	Wheat & Maize	..	445	..	3	19	C2, M13, T 27, N5	
PR	Moga (11)	EA	Wheat & Maize	..	921	..	..	76	C,M8, T 41, N 10	Gurdwara
..	Moga (12)	..	..	186	13	13	..	13		Uninhabited
PR	Moga (11)	EA	Wheat & Maize	..	244	102	..	13	M3, T18, N10	
PR	Moga (11)	EA	Wheat & Maize	..	167	6	14	12	M3, T13	
PR	Moga (14)	EA	Wheat & Maize	..	2,525	61	..	278	C4, M 20, T68, N 5	Gurdwara
PR	Jagraon (12)	EA	Wheat & Maize	..	931	92	61	158	C5, M50, T 63	Gurdwara Sahib
PR	Jagraon (11)	EA	Wheat & Maize	..	271	..	..	38	M2, T 12, N5	
PR	Jagraon (8)	EA	Wheat & Maize	..	1,841	..	..	217	C4, M7, T55, N30	Gurdwara Temple
PR	Jargaon (6)	EA	Wheat & Maize	..	1,592	..	6	184	C5, M10, T78, N30	
PR	Jagraon (10)	ED EAG	Wheat & Maize	..	327	..	..	42	C, M5, T12 N7	Dukh Niwaran Gurdwara
PR	Moga (14)	ED EAG	Wheat & Maize	..	407	..	..	38	C,M, T10	
PR	Moga (22)	ED EAG	Wheat & Maize	..	440	48	..	81	T 23	Gurdwara

MOGA TAHSIL

Location Code No.	Name of village (with Hadbast No.)	Total area of the village (in hectares)	Total population and number of households	Amenities available (if not available within the village, a dash(—) is shown in the column and next to it in brackets, the distance broad ranges, viz.,—5 Kms., 5—10 Kms. and 10+ in Kms. of the nearest place where the facility is available is given) Educational	Medical	Drinking Water (Potable)	Post and telegraph	Day or days of the Market bat if any	Communication (Bus Stop/ railway station, water ways)
1	2	3	4	5	6	7	8	9	10
17/12/1/91	Takhanwadh (42)	1,225	3,717 (614)	P,M,H	RP	HP,W	PO	..	BS
92	Daudhar Garbi (97/1)	1,986	2,426 (386)	P,M	—(0—5)	W	PTO	..	—(5—10)
93	Daudhar Sharki (97)	3.008	5,335 (771)	P,M,H	H,D,RP FPC2	HP,W	PO	..	—(5—10
94	Maliana 98	902	2,242 (364)	P,M	RP2	HP,WP.O	PO	..	—(0—5)
95	Badhni Khurd (100)	374	1,375 (206)	P	—(0—5)	HP,W, TW	PO	..	—(0—5)
96	Badhni Kalan (101)	2,396	6,888 (1088)	P,M,H	H,D,PHC, MCW	HP W	PTO	..	—(0—5)
97	Rania (92)	1,754	4,864 (826)	P,M	D,H, RP. MCW	HP,W	PO	..	BS
98	Burj Duna (91)	373	1,202 (182)	P	PHC	HP	—(0—5)	..	BS
99	Raoke Kalan (103)	2,372	5,919 (876)	M,H	PHC	HP,W	PO	..	BS
100	Bir Badhni (102)	256	716 (98)	P	(0—5)	HP,W,TW	—(0—5)	..	BS
101	Bir RaoKe (104)	827	1,864 (271)	P	—(0—5)	HP, TW,W	PO	..	BS
102	Patto Jawahar Singh (153)	218	685 (105)	P	(0—5)	HP,W,TW	PO	..	BS
103	Ransin Khurd (155)	439	950 (155)	P	RP, FPC	HP	—(0—5)	..	BS
104	Ransin Kalan (156)	722	1,895 (298)	P	RP	HP, TW	—(0—5)	..	BS
105	Dhulkot Ransin (163)	1,150	3,792 (585)	P,M,H	—(0—5)	T, HP	PO	..	BS
106	Nangal (164)	733	2,034 (342)	P,M,H	—(0—5)	HP, TW,W	PO	..	BS
107	Bode (165)	586	1,674 (260)	P,M,H	H,D,PHC, RP	HP,W	PO	..	BS
108	Lopon (99)	2,388	7,106 (1,053)	P2,M,H	SMP	T,HP, W	PO	..	BS
109	Minian (166)	1,076	3,174 (459)	P, M	D,RP MCW	HP, W	PO	..	BS
110	Kussa (167)	833	2,194 (314)	P,M,H	—(10+)	HP,W	PO	..	BS
111	Lohra (169)	525	1,259 (223)	P	RP2	HP,W, TW	PO	..	BS
112	Raman (168)	1,138	2,936 (434)	P,M,H	D	HP, W, TW	PO	..	BS
113	Bilaspur (170)	1,452	4,944 (803)	P,M,H	FPC, PHS, R P3	T, HP,W,TW	PO	..	BS
114	Machhike (171)	1,232	4,461 (712)	P,M,H	—(0—5)	HP, W	—(0—5)	..	—(0—5)
115	Patti Diwana (172)	119	..	..	—(0—5)			Uninhabited	
116	Himatpura (160)	2,945	5,503 (863)	P,M,H	D	T, HP, TW	PO	..	BS
117	Bhagike (161)	687	2,424 (392)	P,M	—(0—5)	HP,TW	—(0—5)	..	BS
118	Takhtupura (162)	1,278	3,474 (538)	P,M, H	D	HP,W	PO	..	BS
119	Saidoke (159)	1,741	5,179 (813)	P,M,H	H,RP	HP,W	PO	..	BS
120	Mahdeoke (158)	833	1,772 (290)	P,M	RP	HP,W	PO	..	BS

AMENITIES AND LAND USE

FARIDKOT DISTRICT

Approach to the village	Nearest town and distance (in Kms.)	Power Supply	Staple food	Land use (i.e. area under different types of land use in hectares rounded to the nearest units)					Remarks (including any place of religious, historical or archaeological interest)	
				Forest	Irrigated	Un-irrigated	Culturable waste etc.	Area not available for cultivation	Number of Cars/Jeeps/ Motor-cycles/ Scooters/ Newspaper/ Tractors	Place of religious/historical or archeological interest
11	12	13	14	15	16	17	18	19	20	20(a)
PR	Moga (14)	EA	Wheat & Maize	..	1,106	..	2	117	C2, M9, T42 N 80	
PR	Moga (24)	EA	Wheat, Maize & Rice	..	810	122	..	54		
PR	Jagraon (14)	EA	Wheat	..	2,486	170	..	352	T2, C2, M7, N 20	
PR	Jagraon (18)	EA	Wheat	..	520	256	..	126	C1, 718	
PR	Moga (17)	EA	Wheat & Maize	..	316	26	..	32	M5, T20, M2	
PR	Moga (19)	EA	Wheat & Maize	..	1,926	64	..	406	M50, T 30 B3	
PR	Moga (15)	EA	Wheat & Maize	..	1,603	17	..	134	M8, T 45, N2	Gurdwara
PR	Moga (19)	EA	Wheat & Maize	..	293	..	..	80	M4, T12, N5	
PR	Moga (17)	EA	Wheat & Maize	..	2,026	107	43	196	C1,M, T107	Gurdwara
PR	Jagraon (26)	EA	Wheat & Maize	..	210	23	..	23	T16	Gurdwara
PR	Bhadaur (18)	EA	Wheat & Maize	..	750	16	..	61	M6, T30	
PR	Bhadaur (18)	EA	Wheat & Maize	..	182	11	..	25	T13	
PR	Bhadaur (17)	EA	Wheat & Maize	..	380	7	7	45	T13	
PR	Bhadaur (16)	EA	Wheat & Maize	..	644	14	7	57	M2, T43	
PR	Bhadaur (16)	EA	Wheat & Maize	..	1,046	15	8	81	M8, T65	
PR	Bhadaur (15)	EA	Wheat & Maize	..	670	6	..	57	M8, T20, N10	
PR	Jagraon (24)	EA	Wheat & Maize	..	406	132	..	48	M3, T 15, N4	
PR	Jagraon (18)	EA	Wheat & Maize	..	2,189	..	..	199	C6, M10, N35	Gurdwara
PR	Jagraon (22)	EA	Wheat & Maize	..	985	10	..	81	M4, T25	
PR	Jagraon (24)	EA	Wheat & Maize	..	769	5	3	56	C, M4, T30, N5	
PR	Moga (17)	EA	Wheat & Maize	..	475	..	14	36	M, T10, N3	
PR	Jagraon (22)	EA	Wheat & Maize	..	1,057	...	9	72	M10, T 52, N4	
PR	Bhadaur (3)	EA	Wheat & Maize	..	1,264	112		76	C, M32, T70. N150	
PR	Bhadaur (10)	ED EAG	Wheat & Maize	..	1,055	76	17	84	M5, T43, N57	
..			.. ..	..	44	73	..	2	Uninhabited	
PR	Bhadaur (8)	EA	Wheat & Maize	..	2,020	305	..	170	C1, M4, T 30	
PR	Bhadaur (10)	EA	Wheat & Maize	..	571	53	..	63	C2, M3, T10	
PR	Bhadaur (18)	EA	Wheat & Maize	..	1,141	20	..	117	M8,T24, N20,	Gurdwara in the memory of Shri Guru Gobind Singh
PR	Bhadaur (10)	ED EAG	Wheat & Maize	..	1,602	..	..	139	C2,M7 T25	
PR	Bhadaur (11)	ED EAG	Wheat & Maize	..	774	4	2	53	M5, T50	Gurdwara

MOGA TAHSIL

Location Code No.	Name of village (with Hadbast No.)	Total area of the village (in hectares)	Total population and number of households	Amenities available (if not available within the village, a dash (—) is shown in the column and next to it in brackets, the distance in broad ranges viz., —5Kms., 5—10 Kms. and 10+Kms. of the nearest place where the facility is available is given)					
				Educational	Medical	Drinking Water (Potable)	Post and telegraph	Day or days of the market/hat, if any	Communication (Bus stop/railway station, waterway)
1	2	3	4	5	6	7	8	9	10
17/12/1/121	Nihal Singhwala (157)	510	4,482 (729)	PM,H2	PHC, HD, RP	HP, W	PTO	..	BS
122	Khai (146)	932	2,506 (377)	P,M	—(0—5)	HP	PO	..	BS
123	Gajiana (147)	555	1,383 (212)	P	—(5—10)	HP	PO	..	BS
124	Burj Hamira (146)	466	1,581 (239)	P	—(10+)	HP	PO	..	BS
125	Dina (145)	1,212	2,762 (457)	P,M,H	D	T,HP,TW	PO	..	BS
126	Kishangarh (144)	632	1,396 (238)	P	—(5—10)	HP,TW	PO	..	BS
127	Raunta (143)	2,410	5,047 (828)	P,M,H	DPH, RP	HP, W	PO	..	BS
128	Patto Didar Singh (149)	268	505 (103)	—(0—5)	—(0—5)	HP,W	—(0—5)	..	BS
129	Didare wala (150)	197	717 (124)	P,M	—(0—5)	HP,W, TW	PO	..	—(0—5)
130	Patto Hira Singh (154)	1,626	4,607 (831)	PMH, 2 TR	H.D.PHC, MCW, FPC, RP	HP, W	PTO Phone	..	—(0—5)
131	Barewala (151)	274	643 (93)	P	—(0—5)	HP,WT,W	—(0—5)	..	BS
132	Khota (152)	745	2,471 (425)	P	—(0—5)	HP,W,TW	PO	..	BS
133	Gholia Khurd (90)	1,665	4,254 (707)	P,M,H	—(0—5)	HP,W	—(0—5)	..	—(0—5)
134	Manuke (105)	2,458	7,417 (1,148)	P, M,H	PHC.D. RP	HP,W,TW	PO	..	BS
135	Samadh Bhai (142)	2,624	7,200 (1,127)	P,M,H	D.P.H.C.	HP, W	PTO	..	BS
136	Phulewala (106)	520	1,880 (336)	P,M,H	—(0—5)	HP	PO	..	BS
137	Gholia Kalan (89)	2,058	5,555 (923)	P,M,H	D1,FPC, MCW, RP	T,HP	PO	..	BS
138	Kaleke (88)	1,163	3,375 (524)	P,M	—(0—5)	HP	PO	..	—(0—5)
139	Nathoke (108)	506	1,501 (213)	P	—(0—5)	HP	PO	..	BS
140	Ugoke (107)	187	709 (98)	P	—(0—5)	HP	—(0—5)	..	—(0—5)
141	Budh Singh wala (109)	636	1,858 (299)	P	—(0—5)	HP	PO	..	BS
142	Chanuwala (141)	668	2,073 (314)	P,M,H	—(0—5)	HP	PO	..	BS
143	Sangatpura (140)	650	1,930 (331)	P,M	—(5—10)	HP	PO	..	BS
144	Ladhaike (131)	603	1,496 (224)	P	—(0—5)	HP,W	PO	..	BS
145	Kotla Meharsinghwala (130)	730	2,374 (381)	P,M	—(0—5)	HP,W	PO	..	—(0—5)
146	Weroke (129)	982	2,497 (420)	P,M	—(0—5)	HP,W	PO	..	—(0—5)
147	Rajiana (110)	2,221	6,222 (955)	P,M,H	P.H.S.	HP, W	PO	..	—(0—5)
148	Bagha Purana (87) (Rural)	2,361	2,368 (394)	P,M,H.2	H.D.MCW F.P.C.RP	T, HP, TW W	PTO	..	BS
149	Langiana Nawan (77)	2,041	4,094 (655)	P,M,H	BP	HP,TW,TW	PO	..	BS
150	Langiana Purana (78)	904	1,998 (307)	P	R. P.	HP,TW,W	PO	..	BS

AMENITIES AND LAND USE

FARIDKOT DISTRICT

Approach to the village	Nearest town and distance (in Kms.)	Power Supply	Staple food	Land use (i.e. area under different types of land use in hectares rounded to the nearest units)					Remarks (including any place of religious, historical or archaeological interest)	
				Forest	Irrigated	Un-irrigated	Culturable waste	Area not available for cultivation	Number of Cars/ jeeps/ Motor-cycles/ Scooters/ News-paper/ Tractors	Place of religious/ historical archaeological interest
11	12	13	14	15	16	17	18	19	20	20(a)
PR	Bhadaur (14)	EA	Wheat & Maize	..	445	14	..	51	C 12, M40, T50, N70	
PR	Bhadaur (14)	EA	Wheat	..	784	77	..	71	M2, T25, N7	
PR	Bhadaur (11)	EA	Wheat & Maize	..	303	214	2	36	C1, M4, T12, N4	
PR	Bhadaur (12)	EA	Wheat	..	422	8	..	36	M4, T9, N5	
PR	Bhadaur (10)	EA	Wheat	..	827	292	7	86	T22	Zaphar Nama Diwan celebrated in the memory of Shri Guru Gobind Singh
PR	Bhadaur (14)	ED EAG	Wheat	..	474	108	1	49	T11	
PR	Bhadaur (16)	EA	Wheat, Bajra & Maize	..	1,928	336	12	134	C3, M14, N2	Gurdwara
PR	Bhadaur (19)	EA	Wheat & Maize	..	252	..	..	16	C1, T15, N3	
PR	Bhadaur (19)	EA	Wheat & Maize	..	184	..	..	13	M5, T12, N1	
PR	Bhadaur (17)	EA	Wheat	..	1,312	34	24	256	C2, M7, T25, N18	Gurdwara
PR	Bhadaur (19)	EA	Wheat & Maize	..	252	..	1	21	M4, T10, N2	
PR	Bhadaur (18)	EA	Wheat & Maize	..	677	..	..	68	C, M7, T20, N5	
PR	Moga (16)	EA	Wheat & Maize	..	1,471	21	..	173		
PR	Bagha Purana (7)	ED EAG	Wheat & Maize	..	2,258	191	..	9	C2, M10, T N5	
PR	Bagha Purana (12)	EA	Wheat & Maize	..	2,350	116	10	148	C6, M 10, T 110, N 50	Gurdawara
PR	Bagha Purana (8)	EA	Wheat & Maize	..	469	18	..	33	M5, T22	Dhami Gurdwara
PR	Bagha Purana (7)	EA	Wheat & Maize	..	1,844	11	..	203	C5, M11, T115, N87	
PR	Bagha Purana (3)	EA	Wheat & Maize	..	1,010	65	..	87	C1, M10, T55, N 4	
PR	Bagha Purana (3)	EA	Wheat & Maize	..	383	77	..	46	T25, M3, N2	
PR	Bagha Purana (4)	EA	Wheat & Maize	..	139	6	..	42	C1, M2, T11, N2	
PR	Bagha Purana (5)	EA	Wheat & Maize	..	545	..	..	91	C1, M5, T42	
PR	Bagha Purana (5)	EA	Wheat & Maize	..	605	..	..	63	C, M4, T50	
PR	Bagha Purana (10)	EA	Wheat & Maize	..	596	..	..	54	C, M3, T25	
PR	Bagha Purana (7)	ED EAG	Wheat & Maize	..	523	..	42	38	M9, T25	Gurdwara
PR	Bagha Purana (6)	ED EAG	Wheat & Maize	..	619	..	96	15	M, T28	
PR	Bagha Purana (14)	ED EAG	Wheat & Maize	..	723	..	187	72	M7, T37	
PR	Moga (18)	EA	Wheat & Maize	..	1,837	185	..	239		
PR	Moga (16)	EA	Wheat & Maize	..	2,148	38	..	175	C 95, N2000, M 250, T180	
PR	Bagha Purana (6)	EA	Wheat & Maize	..	1,510	398	..	133	C2, M4, T85, N4	
PR	Bagha Purana (7)	EA	Wheat & Maize	..	654	173	..	77	C3, M5, T38	

MOGA TAHSIL

Location Code No.	Name of village (with Hadbast No.)	Total area of the village (in hectares)	Total population & number of households	Educational	Medical	Drinking Water (Potable)	Post and telegraph	Day or days of the market/ hats, if any	Communication, (Bus stop/ railway station, water ways)
				Amenities available (if not available within the village, a dash (—) is shown in the column and next to it in brackets, the distance in broad ranges, viz.,—5 Kms., 5—10 Kms. and 10+ Kms. of the nearests place where the facility is available is given)					
1	2	3	4	5	6	7	8	9	10
17/12/1/151	Nathuwala Ilada Mudki (73)	1,770	2,954 (494)	P2, M,H	PHS	HP, TW	PO	..	—(5—10)
152	Nathewala (114)	552	1,176 (204)	P, M	—(0—5)	HP, TW	—(0—5)	..	—(5—10)
153	Hariewala (72)	533	1,258 (195)	P	H	HP	—(0—5)	..	—(5—10)
154	Mahla Khurd (71)	627	1,777 (265)	P	—(0—5)	HP	—(0—5)	..	—(5—10)
155	Mahla Kalan (70)	1,569	3,668 (547)	P,M,H	PHS	HP	PO	..	—(5—10)
156	Bhaloor (115)	2,620	4,567 (702)	P,M,H	D, PHS	HP, W	PO	..	BS
157	Damroo Khurd (113)	335	460 (69)	P	—(0—5)	HP	PO	..	BS
158	Damroo Kalan (112)	299	760 (116)	P	—(0—5)	HP	PO	..	BS
159	Lande (116)	1,783	4,225 (649)	P,M,H	H, PHS RP 3	T, HP	PO	..	BS
160	Rode (111)	3,005	8,098 (1,206)	P4,M,H2 C,TR	—(5—10)	HP, W	PO	..	BS
161	Samalsar (117)	2,893	7,502 (1,186)	P,M	PHC	T,HP,W,TW	PO	..	BS
162	Panjgarain Khurd (118)	697	2,468 (376)	P,M	RP 2	HP, W T.W.	PO	..	BS
163	Sibbian (120)	1,572	3,275 (539)	P,H	RP2	HP	—(5—10)	..	BS
164	Malke (119)	1,108	3,102 (483)	P,M,H	D,RP	T.H.HP.	PO	..	BS
165	Sekha Kalan (128)	1,614	3,516 (555)	P,M,H	MCW FPC, RP	HP	PO	..	BS
166	Sekha Khurd (127)	443	1,012 (171)	P	—(0—5)	T,HP	PO	..	BS
167	Thathi Bhai (126)	1,166	3,284 (529)	P,M,H	PHC FPC	HP	PO	..	—(0—5)
168	Sahoke (121)	755	1,890 (315)	P	—(0—5)	HP	PO	..	—(0—5)
169	Bambia Bhai (122)	584	1,833 (275)	P,M,H	PHS	HP, W	PO	..	—(0—5)
170	Wander (123)	1,755	3,906 (552)	P,M,H	—(0—5)	HP, W	PO	..	—(0—5)
171	Sukha Nand (124)	1,660	3,935 (596)	P,M,H	D, RP	HP, TW	PO	..	BS
172	Chidda (125)	618	1,418 (221)	P	RP 2	HP, TW,W	—(0—5)	..	BS
173	Maur Nauabad (133)	474	1,221 (189)	P	—(0—5)	HP,TW	PO	..	BS
174	Mari (132)	1,843	5,892 (972)	P,M,H	PHS, RP6	HP, W,TW	PTO	..	BS
175	Daluwala (134)	445	851 (129)	P	PHS, RP	HP	(—0—5)	..	—(0—5)
176	Jita Singhwala (139)	467	974 (150)	P	—(0—5)	HP	—(10+)	..	—(0—5)
177	Kotla Raeka (138)	744	2,138 (354)	P	RP	HP, W	PO	..	BS
178	Gulab Singhwala (137)	407	1,124 (167)	P	H,RP3	T, HP	PO	..	BS
179	Thoraj (136)	1,341	3,522 (572)	P,M,H	PHS, R.P.	HP, TW	PO	..	BS
180	Dhilwan (135)	581	1,780 (324)	P	(10+)	HP, TW	—(0—5)	..	BS

AMENITIES AND LAND USE

FARIDKOT DISTRICT

Approach to the village	Nearest town and distance (in Kms.)	Power Supply	Staple food	Land use (i.e. area under different types of land use in hectares rounded to the nearest units)					Remarks (including any place of religious, historical or archaeological interest, etc.)	
				Forest	Irrigated	Un-irrigated	Culturable waste	Area not available for cultivation	Number of Cars/Jeeps/ Motor-cycles/ Scooters/ Newspaper/ Tractors	Place of religious/ historical or archaeological interest,
11	12	13	14	15	16	17	18	19	20	20(a)
PR	Bagha Purana (10)	ED EAG	Wheat, Maize & Bajra	..	1,603	81	..	86	C1, M8, T75, N8	
PR	Bagha Purana (10)	ED EAG	Wheat, Maize & Bajra	..	430	89	..	33	M4, T40, N4	
PR	Bagha Purana (10)	ED EAG	Wheat, Maize & Bajra	..	370	127	..	36	T13, N3	
KR	Talwandi Bhai (14)	EA	Wheat, Maize & Bajra	..	441	130	..	56	—	
PR	Talwandi Bhai (13)	EA	Wheat & Maize	..	1,440	3	..	126	—	
PR	Faridkot (16)	ED EAG	Wheat & Maize	..	2,217	270	..	133	T62, N2	
PR	Faridkot (18)	ED EAG	Wheat & Maize	..	259	54	1	21	M2, T9	
PR	Faridkot (18)	ED EAG	Wheat & Maize	..	127	149	..	23	M2, T 13	
PR	Kot Kapura (18)	ED EAG	Wheat & Maize	..	1,598	70	5	110	M7, T29, N7	
PR	Moga (19)	ED EAG	Wheat & Maize	..	2,814	5	..	186	C6, M29	
PR	Bagha Purana (10)	EA	Wheat & Maize	..	2,653	..	11	229	C5, M25, T120 N 60	Gurdwara and Temple
PR	Kotkapura (14)	EA	Wheat & Maize	..	616	5	8	68	M2, T12, N5	Gurdwara
PR	Kotkapura (6)	EA EAG	Wheat, Maize, & Bajra	..	1,474	7	4	87	C2, M7, T53, N4	
PR	Kotkapura (10)	ED EAG	Wheat, Maize & Bajra	..	1,026	3	14	65	C3, M4, T42, N3	
PR	Bagha Purana (16)	EA	Wheat & Maize	..	1,442	49	9	114	C2, M9, T64, N12	Gurdwara
PR	Kotkapura (15)	EA	Wheat & Maize	..	414	..	3	26	C,M, T 14	
KR	Kotkapura (22)	ED	Wheat & Maize	..	962	10	..	194		
KR	Kotkapura (17)	EA	Wheat & Maize	..	660	49	..	46		
PR	Kotkapura (18)	EA	Wheat, Maize & Rice	..	485	87	..	12		
KR	Kotkapura (18)	EA	Wheat & Rice	..	1,445	207	..	102		
PR	Kotkapura (24)	ED EAG	Wheat & Maize	..	1,319	245	..	95	M2, T55, N2	
PR	Kotkapura (23)	ED EAG	Wheat & Maize	..	521	48	..	49	M, T8, N2	
PR	Kotkapura (24)	EA	Wheat & Maize	..	439	..	..	35	C, M5, T15	
PR	Bagha Purana (8)	EA EAG	Wheat & Maize	..	1,713	..	..	130	C3, M6, T 32	
PR	Kotkapura (24)	EA	Wheat & Maize	..	373	37	..	35	M5, T10	
PR	Kotkapura (16)	EA EAG	Wheat & Maize	..	423	15	..	29	M2, T6, R27	
PR	Moga (26)	EA	Wheat & Maize	..	590	76	..	78	T3, M4, T15	
PR	Bagha Purana (12)	EA	Wheat & Maize	..	363	13	..	31	M4, T8, N5	
PR	Bagha Purana (10)	EA	Wheat & Maize	..	1,198	64	..	79	M4, T20, M15	Gurdwara
PR	Bagha Purana (12)	ED EAG	Wheat & Maize	..	81	313	146	41	M2, T8, N2	

VILLAGE DIRECTORY

Faridkot Tahsil

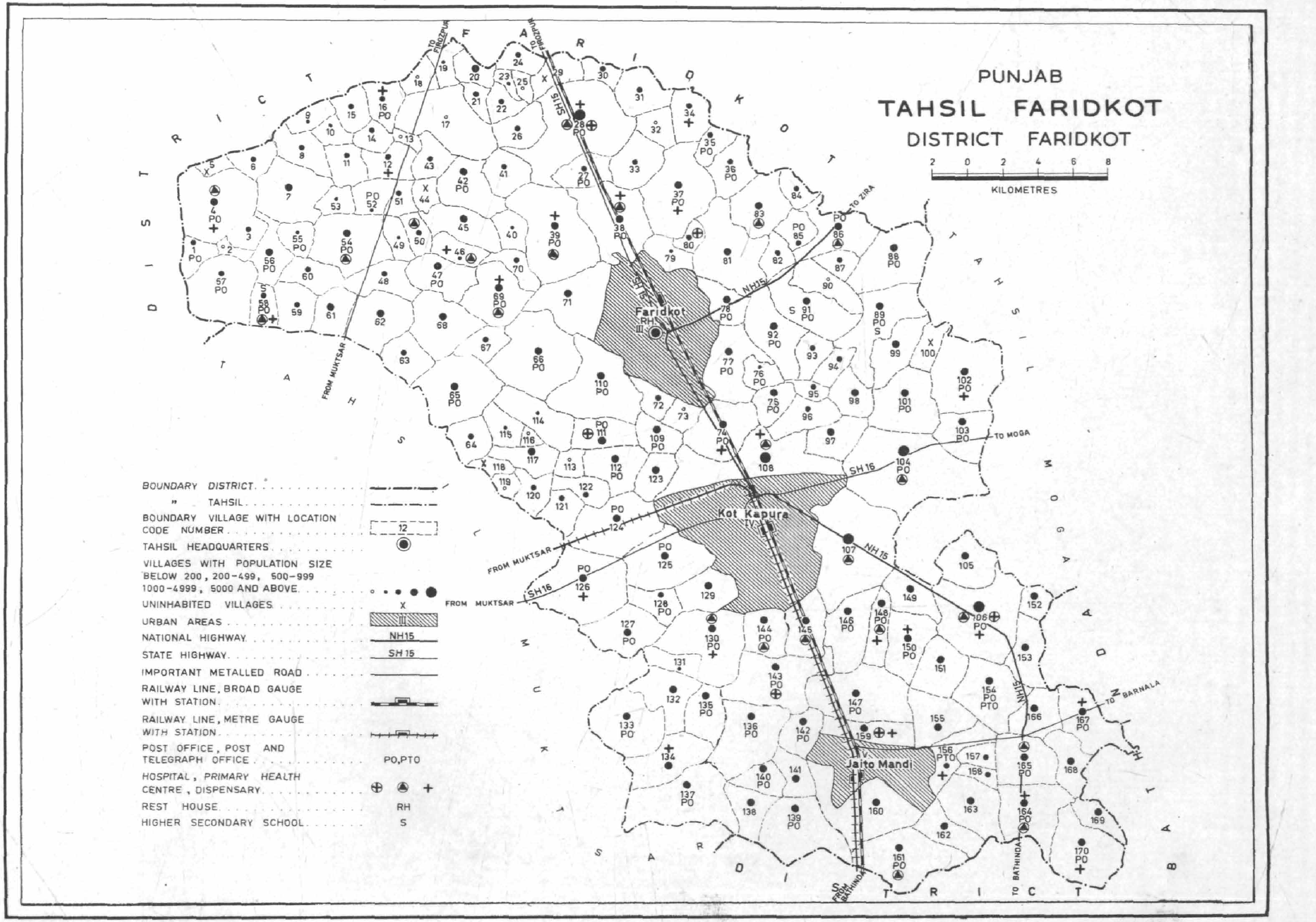
PUNJAB
TAHSIL FARIDKOT
DISTRICT FARIDKOT
2 0 2 4 6 8
KILOMETRES
BOUNDARY DISTRICT
" TAHSIL
BOUNDARY VILLAGE WITH LOCATION CODE NUMBER
TAHSIL HEADQUARTERS
VILLAGES WITH POPULATION SIZE BELOW 200, 200-499, 500-999 1000-4999, 5000 AND ABOVE
UNINHABITED VILLAGES
URBAN AREAS
NATIONAL HIGHWAY
STATE HIGHWAY
IMPORTANT METALLED ROAD
RAILWAY LINE, BROAD GAUGE WITH STATION
RAILWAY LINE, METRE GAUGE WITH STATION
POST OFFICE, POST AND TELEGRAPH OFFICE
PO,PTO
HOSPITAL, PRIMARY HEALTH CENTRE, DISPENSARY
REST HOUSE
RH
HIGHER SECONDARY SCHOOL
S
NH15
SH15
SH16
Faridkot
Kot Kapura
Jaito Mandi
TO FIROZPUR
TO ZIRA
TO MOGA
TO BARNALA
TO BATHINDA
FROM BATHINDA
FROM MUKTSAR

ALPHABETICAL LIST OF VILLAGES

FARIDKOT TAHSIL

Serial No.	Name of village	Location Code No.
1	Ahal	12/2/3
2	Ajit Gill	12/2/147
3	Arayanwala Kalan	12/2/39
4	Arayanawala Khurd	12/2/9
5	Augandwala	12/2/158
6	Aulakh	12/2/101
7	Baja Khana	12/2/165
8	Bargari	12/2/106
9	Begeana	12/2/99
10	Beguwala	12/2/41
11	Behbal Kalan	12/2/149
12	Behbal Khurd	12/2/150
13	Bhag Singhwala	12/2/59
14	Bhagthala Kalan	12/2/36
15	Bhagthala Khurd	12/2/35
16	Bhai Ronki Bhatti	12/2/131
17	Bhana	12/2/92
18	Bhilewala	12/2/62
19	Bholuwala	12/2/80
20	Bir Bholuwala	12/2/79
21	Bir Chahal	12/2/76
22	Bir Ghugiana	12/2/17
23	Bir Sikhanwala	12/2/96
24	Bishnandi	12/2/139
25	Burj Harika	12/2/105
26	Burj Jawahar Singhwala	12/2/152
27	Burj Masta	12/2/40
28	Buttar	12/2/10
29	Chahal	12/2/77
30	Chaina	12/2/140
31	Chak Bhuria	12/2/100
32	Chak Bodla	12/2/18
33	Chak Daggo Romana	12/2/118
34	Chak Deep Singhwala	12/2/5
35	Chak Dhimanwali	12/2/113
36	Chak Dhudi	12/2/90
37	Chak Kala Tola	12/2/29
38	Chak Kalyan	12/2/121
39	Chak Nehra	12/2/44
40	Chak Seman	12/2/2
41	Chak Shama	12/2/119
42	Chak Sohu	12/2/13
43	Chambeli	12/2/93
44	Chand Baja	12/2/86
45	Chand Bhan	12/2/161
46	Chanian	12/2/14
47	Chet Singhwala	12/2/67
48	Chugewala	12/2/19
49	Daggo Romana	12/2/117
50	Dalewala	12/2/22
51	Dal Singhwala	12/2/155
52	Dana Romana	12/2/115
53	Dawareana	12/2/123
54	Deep Singhwala	12/2/4
55	Deviwala	12/2/97
56	Dhab Sher Singhwala	12/2/63
57	Dhaipai	12/2/144
58	Dhilwan Kalan	12/2/107
59	Dhilwan Khurd	12/2/51
60	Dhimanwali	12/2/112
61	Dhudi	12/2/91
62	Dhulkot	12/2/88
63	Dod	12/2/12
64	Dod	12/2/167
65	Faridkot	12/2/71
66	Fatehgarh	12/2/162
67	Ghanian	12/2/169
68	Ghaniewala	12/2/103
69	Ghoniwala	12/2/23
70	Ghuduwala	12/2/60
71	Ghugiana	12/2/42
72	Ghumiara	12/2/84
73	Gobindgarh	12/2/163
74	Golewala	12/2/28
75	Gondara	12/2/153
76	Gujjar	12/2/15
77	Gumti Khurd	12/2/160
78	Gurusar	12/2/148
79	Handialana	12/2/33
80	Hariewala	12/2/64
81	Hari Nau	12/2/130
82	Hassan Bhatti	12/2/31
83	Jaito	12/2/159
84	Jalaleana	12/2/109
85	Jandwala	12/2/50
86	Janerian	12/2/52
87	Jeonwala	12/2/102
88	Jhakharwala	12/2/154
89	Jhariwala	12/2/24
90	Jhok Sarkari	12/2/8
91	Jhotiwala	12/2/45
92	Kabalwala	12/2/30
93	Kaler	12/2/82
94	Kamiana	12/2/110
95	Kanianwali	12/2/1
96	Karirwali	12/2/138
97	Kasam Bhatti	12/2/135
98	Kauni	12/2/7
99	Khacharan	12/2/134
100	Khara	12/2/126
101	Khilchi	12/2/25
102	Kingra	12/2/61
103	Koharwala	12/2/129
104	Kot Kapura	12/2/108
105	Kot Sukhia	12/2/89
106	Lambwali	12/2/166
107	Machaki Kalan	12/2/69
108	Machaki Khurd	12/2/70
109	Machaki Mal Singh	12/2/111
110	Madahar	12/2/56
111	Madhak	12/2/133
112	Malla	12/2/168
113	Mallewala	12/2/32
114	Mandwala	12/2/87
115	Mani Singhwala	12/2/48
116	Matta	12/2/143
117	Maur	12/2/127
118	Mehmuana	12/2/47
119	Midu Maan	12/2/46
120	Misriwala	12/2/85
121	Moranwali	12/2/83
122	Mumara	12/2/16
123	Nangal	12/2/94
124	Naraingarh	12/2/73
125	Nathalwala	12/2/26
126	Nathewala	12/2/95
127	Pakhi Kalan	12/2/37
128	Pakhi Khurd	12/2/21
129	Pakka	12/2/81
130	Panjgrain Kalan	12/2/104

ALPHABETICAL LIST OF VILLAGES

FARIDKOT TAHSIL

Serial No.	Name of village	Location Code No.
131	Pehluwala	12/2/34
132	Phidde Kalan	12/2/120
133	Phidde Khurd	12W2/122
134	Pindi Balochan	12/2/57
135	Pipli	12/2/38
136	Qila Nau	12/2/66
137	Raju wala	12/2/27
138	Rameana	12/2/137
139	Ramgarh	12/2/141
140	Ramuwala	12/2/142
141	Ran Singhwala	12/2/151
142	Rauwala	12/2/157
143	Ratti Rori	12/2/114
144	Romana	12/2/170
145	Romana Albel Singh	12/2/145
146	Rori Kapura	12/2/136
147	Rupianwali	12/2/53
148	Sadhanwala	12/2/20
149	Sadhuwala	12/2/49
150	Sadiq	12/2/54
151	Saideke	12/2/6
152	Sandhwan	12/2/74
153	Sangatpura	12/2/55
154	Sango Romana	12/2/116
155	Sangrahur	12/2/11
156	Sarawan	12/2/146
157	Sedha Singhwala	12/2/156
158	Sher Singhwala	12/2/68
159	Sikhanwala	12/2/75
160	Simrewala	12/2/43
161	Sirsari	12/2/98
162	Sukhanwala	12/2/65
163	Sur Ghuri	12/2/132
164	Tehna	12/2/78
165	Thara	12/2/128
166	Virewala Kalan	12/2/58
167	Virewala Khurd	12/2/72
168	Wander Jatana	12/2/124
169	Wara Bhai Ka	12/2/164
170	Wara Daraka	12/2/125

VILLAGE DIRECTORY

FARIDKOT TAHSIL

Location Code No.	Name of village (with Hadbast No.)	Total area of the village (in hectares)	Total population & number of households		Amenities available (if not available within the village, a dash (—) is shown in the column and next to it in brackets the distance in broad ranges viz.—5 Kms. 5—10 Kms. and 10+Kms. of the nearest place where the facility is available is given) Educational	Medical	Drinking water (Potable)	Post & telegraph	Day or days of the market/hat, if any	Communication (Bus stop railway station, water way)
1	2	3	4		5	6	7	8	9	10
17/12/2/1	Kanianwali (37)	392	627	(117)	P	—(0—5)	HP,W	PO	..	BS
2	Chak Seman (36)	266	26	(3)	P	—(0—5)	HP	—(0—5)	..	—(0—5)
3	Ahal (35)	284	811	(136)	P	—(0—5)	HP	—(0—5)	..	—(0—5)
4	Deep Singhwala (34)	1,643	2,492	(424)	P,M,H	D,PHS M. CW	HP	P.O.	..	BS
5	Chak Deep Singhwala (33)	158	..		..	..	..	..	..	..
6	Saide Ke (32)	469	693	(145)	P	—(0—5)	HP	—(0—5)	..	BS
7	Kauni (31)	1,361	1,589	(269)	P	—(0—5)	HP	—(5—10)	..	BS
8	Jhok Sarkari (30)	577	724	(110)	P	(10+)	HP	—(5—10)	..	—(0—5)
9	Arayanwala Khurd (29)	404	458	(80)	P	—(10+)	HP,W	—(10+)	..	—(5—10)
10	Buttar (28)	316	444	(78)	P	—(5—10)	HP,WTW,	—(5—10)	..	—(5—10)
11	Sangrahur (27)	506	701	(115)	P	MCW,RP	T,HP,TW,W	—(0—5)	..	BS
12	Dod (26)	589	947	(174)	P	D	HP,TW	—(5—10)	..	BS
13	Chak Sohu (22)	166	180	(26)	P	—(5—10)	HP,W	—(5—10)	..	—(0—5)
14	Chanian (25)	332	618	(121)	P	—(5—10)	HP,TW	—(0—5)	..	—(0—5)
15	Gujjar (24)	432	805	(132)	P,M	—(5—10)	HP,W	—(0—5)	..	—(0—5)
16	Mumara (23)	535	886	(145)	P,M	D	HP,TW	PO	..	—(0—5)
17	Bir Ghugiana (18)	1,898	13	(6)	—(0—5)	—(5—10)	HP	—(5—10)	..	—(0—5)
18	Chak Bodla (17)	251	1	(1)	P	—(5—10)	HP	—(0—5)	..	—(0—5)
19	Chugewala (16)	288	224	(35)	P	—(5—10)	HP	—(0—5)	..	BS
20	Sadhanwala (15)	537	1326	(201)	P	—(5—10)	HP	—(0—5)	..	BS
21	Pakhi Khurd (14)	233	501	(61)	P	—(5—10)	HP	—(5—10)	..	—(0—5)
22	Dalewala (13)	292	610	(89)	P,M	—(5—10)	HP	—(5—10)	..	BS
23	Ghoniwala (10)	147	277	(37)	P	—(0—5)	HP	—(0—5)	..	BS
24	Jhariwala (9)	378	574	(97)	P	RP	HP	—(0—5)	..	—(0—5)
25	Khilchi (11)	151	19	(5)	—(0—5)	—(0—5)	HP	—(5—10)	..	—(0—5)
26	Nathalwala (12)	596	594	(99)	P	—(0—5)	HP	—(0—5)	..	—(0—5)
27	Rajuwala (6)	478	843	(145)	P	—(0—5)	HP,W,TW.	PO	..	—(0—5)
28	Golewala (7)	2585	3,734	(565)	P,M,H	H,PHS RP3	HP,W,TW	P.T.O.	..	BS. RS.
29	Chak Kalatola (8)	340	..			.. ..		..	..	..
30	Kabalwala (1)	340	862	(148)	P	—(0—5)	HP	—(0—5)	..	—(0—5)
31	Hassan Bhatti (2)	710	957	(154)	P	(0—5)	HP	—(5—10)	..	—(0—5)
32	Mallewala (4)	285	148	(26)	P	(0—5)	HP	—(5—10)	..	—(0—5)
33	Hardialana (5)	852	986	(155)	P	(0—5)	HP	—(0—5)	..	—(0—5)
34	Pehluwala (3)	695	988	(164)	P,M	D (1)	HP	—(5—10)	..	BS
35	Bhag Thala Khurd (81)	320	542	(79)	P	(0—5)	HP,TWW	PO	..	BS
36	Bhag Thala Kalan (82)	747	914	(150)	P	—(0—5)	HP,TW,W	PO	..	BS
37	Pakhi Kalan (80)	1,691	2,645	(443)	P,M,H	D	HP,TW,W	PO	..	BS
38	Pipli (76)	1,371	2,299	(363)	P	PHC,D.(1)	HP,W	PO	..	BS, RS
39	Arayanwala Kalan (56)	2,220	3,511	(604)	P,M,H	D,PHS	HP,W	PO	..	BS,RS
40	Burj Masta (55)	342	423	(67)	P	(0—5)	HP.	—(0—5)	..	BS

AMENITIES AND LAND USE

FARIDKOT DISTRICT

Approach to the village	Nearest town & distance (in Kms.)	Power Supply	Staple food	Land use (i.e. area under different types of land-use in hectares rounded to the nearest units)					Remarks (including any place or religious historical or archaeological interest	
				Forest	Irrigated	Unirrigated	Culturable waste	Area not available for cultivation	Number of Cars/ Jeeps/Motor Cycles/ Scooters/News-paper/Tractors	Place of Religious, historical or archaeological interest
11	12	13	14	15	16	17	18	19	20	20(a)
PR	Guruhar Sahai (6)	EA	Wheat	..	114	252	..	26	T15, N6,	..
KR	Guruhar Sahai (10)	EA	Wheat	..	26	215	..	25		..
PR	Guruhar Sahai (8)	EA	Wheat	..	193	55	..	36	T8,	..
PR	Guruhar Sahai (6)	EA	Wheat	..	312	1,244	..	87	M4, T25, N8,	..
..	..	..	..	..	152	..	..	6	Uninhabited	..
PR	Guruhar Sahai (13)	EA	Wheat	..	379	36	..	54	T5,	..
PR	Guruhar Sahai (18)	EA	Wheat	..	486	766	..	109	T9, N 1	..
PR	Guruhar Sahai (14)	ED	Wheat	..	197	332	27	21	T10,	Gurdwara
PR	Firozpur (16)	EA	Wheat	..	44	327	2	31	M1, T9, N1	..
PR	Firozpur (16)	EA	Wheat	..	126	156	..	24		..
PR	Firozpur (18)	EA	Wheat	..	171	305	1	29	C,M,T11, N2	..
PR	Firozepur (14)	EA	Wheat	..	189	368	..	32	M,T1, N8,	..
PR	Firozpur (14)	ED	Wheat	..	58	94	..	14	T5, N 3	..
PR	Firozpur (14)	EA	Wheat	..	85	229	..	18	T2,	Gurdwara
PR	Firozpur (14)	EA	Wheat	..	63	340	..	29	M2, T7, N2,	..
KR	Firozpur (11)	EA	Wheat	..	231	270	..	34	T8,	..
PR	Faridkot (18)	EA	Wheat	1,318	261	238	69	12	T1	..
PR,	Firozpur (10)	EA	Wheat	..	8	236	..	7	..	..
PR	Firozpur (8)	EA	Wheat	..	21	248	..	19	M2, T5,	..
PR	Firozpur (10)	EA	Wheat	..	125	372	..	40	M2, T13	..
PR	Faridkot (16)	EA	Wheat	..	113	98	..	22	M1, T5,	..
PR	Faridkot (16)	EA	Wheat	..	155	112	..	25	T7,	..
PR	Firozpur (14)	EA	Wheat	..	29	104	..	14	T4,	..
PR	Firozpur (12)	EA	Wheat	..	58	295	..	25	M1, T9,	..
PR	Faridkot (14)	EA	Wheat	..	2	141	..	8	T1	..
PR	Faridkot (14)	EA	Wheat	..	118	448	..	30	M1, T5,	..
PR	Faridkot (11)	EA	Wheat & Bajra	..	382	44	..	52	C4, M2, T26, N12,	..
PR	Faridkot (14)	EA	Wheat	1	420	2002	..	162	M3, T61, N2,	..
..	..	..	Wheat, Maize, & Bajra	..	304	11	..	25		uninhabited
PR	Faridkot (15)	EA	Wheat, Maize, & Bajra	..	21	300	..	19		..
PR	Faridkot (14)	EA	Wheat & Maize	..	375	287	4	44	M1, T14,	
PR	Faridkot (15)	EA	Wheat, Maize & Bajra	..	12	246	13	14	M1, T8,	
PR	Faridkot (14)	EA	Wheat, Maize & Bajra	..	728	70	5	49	M1, T30, N,	
PR	Faridkot (22)	EA	Wheat, Maize & Bajra	..	430	221	..	44	M2,T17	
PR	Faridkot (12)	EA	Wheat, Maize & Bajra	..	186	111	..	23	T8,	
PR	Faridkot (11)	EA	Wheat, Maize & Bajra	..	319	262	..	166	M3, T15,	
PR	Faridkot (9)	EA	Wheat, Maize & Bajra	..	615	955	..	121	M6 T50,	
PR	Faridkot (6)	EA	Wheat & Bajra	..	614	660	..	97	M3, T37,	
PR	Faridkot (7)	EA	Wheat & Bajra	..	815	1081	..	124	C, M7, T5 8	
PR	Faridkot (10)	EA	Wheat	..	166	153	..	23	T4	Gurdwara

FARIDKOT TAHSIL

Location Code No.	Name of the Village (with Hadbast No.)	Total area of the village (in hectares)	Total population & number of households	Amenities available (if not available within the village a dash (—) is shown in the column and next to it in brackets the distance in broad ranges, viz.,—5 Kms., 5—10 Kms. and 10+Kms. of the of the nearest place where the facility is available is given) Educational	Medical	Drinking Water (Potable)	Post and telegraph	Day or days of the Market/hat if any	Communication (Bus Stop/Railway Station, water way)
1	2	3	4	5	6	7	8	9	10
17/12/2/41	Beguwawa (19)	576	875 (158)	P	—(0—5)	HP	—(0—5)	..	BS
42	Ghugiana (20)	948	1,884 (317)	P,M	—(0—5)	HP	PO	..	BS
43	Simrewala (21)	478	524 (93)	P	—(0—5)	HP	—(0—5)	..	—(0—5)
44	Chaknehra (53)	247	..	..	..	..	..	..	..
45	Jhotiwala (54)	951	1,329 (212)	P,M	5—10	HP	—(5—10)	..	—(5—10)
46	Midu Maan (58)	360	497 (86)	P,M	D,PHS,M MCW	Γ, HP	—(5—10)	..	—(5—10)
47	Mehmuana (59)	901	1287 (212)	P	MCW	HP	PO	..	BS
48	Mani Singhwala (46)	552	795 (140)	P	—(5—10)	HP	—(0—5)	..	—(5—10)
49	Sadhuwala (50)	311	339 (52)	P	—(0—5)	HP	—(0—5)	..	—(0—5)
50	Jandwala (51)	391	609 (94)	P,M,H	HC(I) FPC (I)	HP	—(0—5)	..	—(0—5)
51	Dhilwan Khurd (52)	414	886 (133)	P	—(5—10)	HP	—(0—5)	..	BS
52	Janerian (49)	375	321 (49)	P,M,H	—(0—5)	HP	PO	..	BS
53	Rupianwali (48)	437	313 (62)	P	—(0—5)	HP	—(0—5)	..	BS
54	Sadiq (47)	1,287	2,170 (405)	P,M	PHS,RP	HP	PO	..	BS
55	Sangatpura (41)	360	494 (82)	P	—(0—5)	HP,W,TW	PO	..	—(0—5)
56	Madahar (40)	788	1,150 (193)	P	—(0—5)	HP,W,TW	PO	..	BS
57	Pindi Balochan (38)	1,077	990 (157)	P	—(0—5)	HP,W,TW	PO	..	BS
58	Virewala Kalan (39)	451	713 (138)	PM,Hr.Sec. (I)	MCW,PHC DFPC	HP,TW	PO	..	—(0—5)
59	Bhag Singhwala (43)	482	637 (131)	P	—(0—5)	HP	—(0—5)	..	—(0—5)
60	Ghuduwala (42)	522	617 (110)	P	—(0—5)	HP	—(0—5)	..	BS
61	Kingra (44)	642	1,048 (187)	P	—(0—5)	HP	—(0—5)	..	BS
62	Bhilewala (45)	1,146	1,389 (216)	P	—(0—5)	HP	—(0—5)	..	BS
63	Dhab Sher Singhwala (63)	455	722 (120)	P,M	—(0—5)	HP,W	—(5—10)	..	BS
64	Hariewala (65)	701	610 (99)	P	—(10+)	HP,W	—(5—10)	..	BS
65	Sukhanwala (64)	1,577	1,975 (315)	P,M	MCW	HP,W	PO	..	BS
66	Qila Nau (73)	1,948	2,354 (390)	P,M	—(0—5)	HP,W	PO	..	BS
67	Chet Singhwala (61)	407	886 (147)	P	—(0—5)	HP,W	—(0—5)	..	BS
68	Sher Singhwala (62)	1,358	1,532 (238)	P,M,H TC	—(0—5)	HP	—(0—5)	..	BS
69	Machaki Kalan (60)	1,279	2,079 (358)	P,M,H, AC	D,PHS, MCW FPC	HP	PO	..	BS
70	Machaki Khurd (57)	411	814 (127)	P	—(0—5)	HP	(0—5)	..	—(5—10)
71	Faridkot (75)	5,982	2,117 (399)	P2,M,H	—(0—5)	HP,W,TW	PTO Phone	..	—(0—5)
72	Virewala Khurd (96)	148	637 (107)	P	—(0—5)	T,HP	—(0—5)	..	BS
73	Naraingarh (95)	227	196 (30)	P	—(0—5)	HP	—(5—10)	..	—(0—5)
74	Sandhwan (111)	994	3,919 (780)	P,M,H,Tr.	D,PHS	T,HP,TW,W	PO	..	BS
75	Sikhanwala (113)	522	1,789 (296)	P,M	—(0—5)	HP	PO	..	—(0—5)

AMENITIES AND LAND USE

FARIDKOT DISTRICT

Approach to the village	Nearest town and distance (in Kms.)	Power Supply	Staple food	Land use (i.e. area under different types of land use in hectares rounded to the nearest units)					Remarks (including any place of religious, historical or archaeological interest)	
				Forest	Irrigated	Un-irrigated	Culturable waste	Area not available for cultivation	Number of cars/Jeeps/ Motor-cycles Scooters/ Newspaper/ Tractors	Place of religious/ historical or archaeological interest
11	12	13	14	15	16	17	18	19	20	20(a)
PR	Faridkot (15)	EA	Wheat	..	137	410	4	25	T5,	
PR	Faridkot (12)	EA	Wheat	..	153	749	..	46	C1, M2, T15, N5,	
PR	Faridkot (15)	EA	Wheat	..	168	292	..	18	M2,	
..	..	..	..	..	110	130	..	7	Uninhabited	
PR	Faridkot (9)	EA	Wheat	..	433	440	18	60	M2, T10, N7,	
PR	Fridkot (10)	EA	Wheat	..	198	124	10	28	C, T3, N3,	
PR	Faridkot (10)	EA	Wheat	..	438	360	15	88	C1, M1, T8, N 7,	
PR	Faridkot (11)	EA	Wheat	..	188	303	12	44	M, T4, N6,	Gurdwara
PR	Faridkot (14)	EA	Wheat	..	180	113	..	18	T2,	
PR	Faridkot (12)	EA	Wheat	..	275	89	..	27	T8,	
PR	Faridkot (15)	EA	Wheat	..	288	84	..	42	T8, N4,	Gurdwara
PR	Faridkot (18)	EA	Wheat	..	229	119	..	27	M, T5,	Mosque
PR	Faridkot (19)	EA	Wheat	..	116	299	..	22	C3, M, T14, N5,	Mosque
PR	Faridkot (18)	EA	Wheat	..	357	828	..	102	T16, C2, M14, N16.	Gurdwara
PR	Guruhar Sahai (12)	EA	Wheat & Bajra	9	58	281	..	19	M, T5, N4,	
PR	Guruhar Sahai (11)	EA	Wheat & Bajra	6	36	699	..	47	M2, T7. N12,	Gurdwara
PR	Guruhar Sahai (7)	EA	Wheat & Bajra	5	367	618	..	87	M2, T16, N4	
PR	Guruhar Sahai (8)	EA	Wheat & Bajra	4	188	229	..	30	T9, N3,	Gurdwara
PR	Faridkot (22)	EA	Wheat Maize & Bajra	..	169	285	..	28	C2, M5, T14, M5,	
PR	Faridkot (19)	EA	Wheat, Maize & Bajra	..	140	349	..	33	M, T8, N5,	Gurdwara
PR	Faridkot (18)	EA	Wheat Maize & Bajra	..	243	352	..	47	T18,	..
PR	Faridkot (6)	EA	Wheat, Maize & Bajra	..	132	953	..	61	M2, T20, N1,	..
PR	Faridkot (13)	ED	Wheat, & Bajra	..	137	296	..	22	M, T6,	
PR	Faridkot (12)	EA	Wheat & Bajra	..	229	435	..	37	T5,	
PR	Faridkot (10)	EA	Wheat & Bajra	..	575	912	..	90	T24,	
PR	Faridkot (4)	EA	Wheat, Maize & Bajra	..	681	583	..	684	M2, T15, N5,	
PR	Faridkot (9)	EA	Wheat, Maize & Bajra	..	345	49	..	13	M1, T6, N2,	
PR	Faridkot (13)	EA	Wheat, Maize & Bajra	..	283	1008	..	67	T10,	Gurdwara
PR	Faridkot (10)	EA	Wheat & Bajra	..	358	821	..	100	M2, T10,	
PR	Faridkot (10)	EA	Wheat, Maize & Bajra	..	174	200	..	37	M2, T7,	Gurdwara
PR	Faridkot (9)	EA	Wheat & Maize	..	3,406	1,596	..	980	C10, T40, M10,	
KR	Faridkot (5)	EA	Wheat, Maize & Bajra	..	136	..	..	12	T5,	
PR	Faridkot (5)	EA	Wheat, Maize & Bajra		215	1	..	11	T4,	
PR	Kotkapura (4)	EA	Wheat, Maize & Bajra	..	834	68	..	92	C4, M10, T40, N4,	Gurdwara
PR	Kotkapura (6)	EA	Wheat, Maize & Bajra	..	466	21	..	35	M2, T30,	Gurdwara

Location Code No.	Name of village (with Hadbast No.)	Total area of the village (in hectares)	Total population and number of households	Educational	Medical	Drinking water (Potable)	Post and telegraph	Day or days of the Market/hat, if any	Communication (Bus stop/railway station, water way)
				Amenities available (if not available within the village, a dash (—) is shown in the column and next to it in brackets, the distance in broad ranges, viz.,—5 Kms., 5—10 Kms. and 10+ Kms. of the nearest place where the facility is available is given)					
1	2	3	4	5	6	7	8	9	10
17/12/2/76	Bir Chahal (112)	239	316 (51)	P	—(0—5)	T,HP,TW	PO	..	—(0—5)
77	Chahal (94)	1,237	2,613 (460)	P,M	—(0—5)	T,HP,TW	PO	..	BS
78	Tehna (92)	646	1,965 (320)	P.M.H.	—(0—5)	HP,TW	PO	..	BS
79	Bir Bholuwala (77)	415	283 (49)	P	—(0—5)	HP,TW	—(0—5)	..	BS
80	Bholuwala (78)	211	587 (99)	P	H	HP,TW	—(0—5)	..	BS
81	Pakka (79)	1,458	2,413 (460)	P	(0—5)	HP,TW	—(0—5)	..	BS
82	Kaler (91)	457	826 (131)	P	—(5—10)	HP,TW	—(0—5)	..	BS
83	Moranwali (83)	972	1,350 (216)	P	—(0—5)	HP,W	—(0—5)	..	—(0—5)
84	Ghumiara (84)	370	576 (97)	P	—(0—5)	HP	(0—5)	..	—(0—5)
85	Misriwala (85)	262	706 (120)	P,M	—(0—5)	HP,W	PO	..	—(0—5)
86	Chand Baja (86)	793	1,543 (260)	P,M	PHS,RP2	HP,W	PO	..	—(0—5)
87	Mandwala (87)	410	841 (128)	P	—(0—5)	HP	—(0—5)	..	—(0—5)
88	Dhul Kot (88)	971	2,399 (378)	P,M	RP	HP,W,TW	PO	..	BS
89	Kot Sukhia (120)	1,468	3,489 (538)	P,M,Sec.	RP,MCW	HP,W,TW	PO	..	BS
90	Chak Dhudi (89)	344	102 (17)	(0—5)	—(0—5)	HP	—(0—5)	..	—(0—5)
91	Dhudi (90)	1,233	3,101 (489)	PM, Sec(s)	—(0—5)	HP	PO	..	—(5—10)
92	Bhana (93)	1,050	2,489 (386)	P,M	—(0—5)	HP	PO	..	BS
93	Chambeli (118)	456	823 (129)	P	—(5—10)	HP	—(0—5)	..	BS
94	Nangal (119)	390	737 (114)	P	—(5—10)	HP	—(0—5)	..	BS
95	Nathewala (117)	264	827 (125)	P2	—(5—10)	HP	—(5—10)	..	—(5—10)
96	Bir Sikhanwala (114)	1,021	544 (91)	P,M	—(0—5)	HP, TW	—(0—5)	..	—(0—5)
97	Devi Wala (115)	511	1,210 (217)	P	—(0—5)	HP	—(0—5)	..	—(5—10)
98	Sirsari (116)	552	1,137 (279)	P	—(0—5)	HP	—(0—5)	..	—(0—5)
99	Begeana (121)	740	1,403 (218)	P	—(0—5)	HP, TW	—(0—5)	..	BS
100	Chak Bhuria (122)	144	..	..	..	..	..	..	..
101	Aulakh (123)	1,278	2,806 (462)	P, M, H	—(0—5)	T,HP, W, TW	PO	..	—(0—5)
102	Jeonwala (124)	1,213	3,145 (518)	P. M. H	D..M.,C. W.(1)	HP	PO	..	—(0—5)
103	Ghaniewala (125)	567	1,393 (204)	P	—(0—5)	HP, W, TW.	PO	..	BS
104	Panj Grain Kalan (126)	2,913	8,115 (1272)	P2, M2, H2	PHC, FPC(1)	T, HP, TW	PO	..	BS
105	Burjhari Ka (146)	618	1,605 (254)	P, M	R, P2	HP	—(0—5)	..	—(0—5)

AMENITIES AND LAND USE

FARIDKOT DISTRICT

Approach to the village	Nearest town and distance (in Kms.)	Power Supply	Staple food	Land use (i.e. area under different types of land use in hectares rounded to the nearest units)					Remarks (including any place of religious, historical or archaeological interest)	
				Forest	Irrigated	Unirrigated	Culturable waste	Area not available for cultivation	Number of Cars/Jeeps/ Motor-cycles/ Scooters/ Newspaper/ Tractors	Place of religious/ historical or archaeological interest
11	12	13	14	15	16	17	18	19	20	20(a)
PR	Faridkot (8)	EA	Wheat, Maize & Bajra	..	142	29	..	68	C, M3,T5	
PR	Faridkot (2)	EA	Wheat, Maize & Bajra	..	750	413	..	74	M3, T36, N2	Gurdwara
PR	Faridkot (4)	EA	Wheat, Maize & Bajra	..	457	136	..	53	C1,M2, T12	
PR	Faridkot (6)	EA	Wheat, Maize & Bajra	..	298	84	..	33	C-3, M4, T11	
PR	Faridkot (6)	EA	Wheat, Maize & Rice	..	90	61	..	60	T5	
PR	Faridkot (5)	EA	Wheat, Maize & Bajra	..	584	709	..	165	M4, T15	Smadhi Baba Ram qahai
PR	Faridkot (7)	EA	Wheat, Maize & Bajra	..	331	98	..	28	M2, T10	
PR	Faridkot (10)	EA	Wheat, Maize & Bajra	..	745	170	..	57	T10	
PR	Faridkot (12)	EA	Wheat & Bajra	..	194	153	..	23	M2, T6	
PR	Faridkot (2)	EA	Wheat & Maize	..	198	39	..	25	M2 T8	Baba Da Mela
PR	Faridkot (12)	EA	Wheat & Maize	..	737	..	..	56	T22, N3	
PR	Faridkot (12)	EA	Wheat & Maize	..	320	71	..	19	T15, N2	
PR	Faridkot (12)	EA	Wheat, Maize Rice & Bajra	..	840	66	..	65	C1, M4, T35, N2	
PR	Faridkot (10)	EA	Wheat, Maize Rice & Bajra	..	868	515	..	85	C2, M7, T54	Gurdwara Mewat
KR	Faridkot (10)	EA	Wheat, Maize & Bajra	..	300	36	..	8	..	..
PR	Faridkot (10)	EA	Wheat, Maize & Bajra	..	1,130	..	..	103	C1, M1, T40	
KR	Faridkot (7)	EA	Wheat, Maize & Bajra	..	921	70	..	59	C2, M1, T40	
PR	Faridkot (8)	EA	Wheat & Maize	..	361	68	..	27	C, M2, T15	
PR	Faridkot (9)	EA	Wheat & Maize	..	231	128	1	30	T	
PR	Kot Kapura (7)	EA	Wheat & Maize	..	188	58	..	18	M3, T8	
PR	Kot Kapura (6)	EA	Wheat & Maize	..	805	4	..	212	C1, M5, T17	
PR	Kot Kapura (6)	EA	Wheat & Maize	..	467	2	..	42	C1, M4, T20	
KR	Kot Kapura (8)	EA	Wheat & Maize	..	424	101	..	27	M3, T11	
PR	Kot Kapura (10)	EA	Wheat, Maize & Bajra	..	324	378	2	36	M3, T12	Bedong (Uninhabited)
..	..	..	..		28	113				
PR	Kot Kapura (12)	EA	Wheat, Maize & Bajra	..	898	304	..	76	M6, T40, N2	
PR	Kot Kapura (12)	EA	Wheat, Maize & Bajra	..	851	280	..	82	M4, T5, N2	
PR	Kot Kapura (10)	EA	Wheat, Maize & Bajra	..	496	26	..	45	C2, M5, T30	
PR	Kot Kapura (8)	EA	Wheat, Maize & Bajra	..	2,605	98	..	210	C2, M15, T163	
PR	Kot Kapura (11)	EA	Wheat, Maize & Bajra	..	564	..	..	54	C1, M3, T33	Gurdwara

FARIDKOT TAHSIL

Location Code No.	Name of village (with Hadbast No.)	Total area of the village (in hectares)	Total population and number of households	Amenities available (if not available within the village a dash (—) is shown in the column and next to it in brackets the distance in broad ranges viz.,—5Kms., 5—10 Kms. and 10 + Kms. of the nearest place where the facility is available, is given) Educational	Medical	Drinking Water (Potable)	Post and telegraph	Day or days of the Market/ hat, if any	Communication (Bus stop/ railway station water way)
1	2	3	4	5	6	7	8	9	10
17/12/2/106	Bargari (145)	2,038	5,381 (893)	P, M, H	H, D, PHS, R. P2	HP	PO	..	BS
107	Dhilwan Kalan (127)	2,565	5,949 (870)	P, M, H	H,C (1)	HP, TW	—(0—5)	..	BS
108	Kot Kapura (129)	8,273	6,214 (933)	P, M, H	D	HP, W	PTO	..	BS, RS
109	Jalaleana (110)	301	1,074 (191)	P, M	—(0—5)	TW, HP	PO	..	—(0—5)
110	Kamiana (74)	1,194	1,889 (272)	P	R P	TW, HP	PO	..	BS
111	Machaki Mal Singh (97)	926	1,983 (353)	P, M	H	HP	PO	..	BS
112	Dhimanwali (98)	761	2,025 (338)	P, M, H	—(0—5)	TW, HP	PO	..	BS
113	Chak Dhimanwali (69)	227	18 (5)	—(0—5)	—(0—5)	HP	—(0—5)	..	—(0—5)
114	Ratti Rori (72)	930	817 (140)	P, M, H	—(0—5)	HP	—(0—5)	..	BS
115	Dana Romana (71)	389	603 (100)	P	—(0—5)	HP	—(5—10)	..	BS
116	Sango Romana (70)	156	107 (20)	P	—(0—5)	HP	—(0—5)	..	BS
117	Daggo Romana (67)	433	1,112 (163)	P, M, H	—(0—5)	HP	—(5—10)	..	BS
118	Chak Daggo Romana (68)	287	..	..	..	..	..	..	..
119	Chak Shama (66)	106	168 (39)	—(0—5)	—(0—5)	HP	—(0—5)	..	—(0—5)
120	Phidde Kalan (100)	580	824 (110)	P	—(0—5)	HP	—(0—5)	..	BS, RS
121	Chak Kalyan (101)	408	974 (164)	P	—(0—5)	HP	—(0—5)	..	BS, RS
122	Phidde Khurd (99)	375	842 (132)	P	—(5—10)	HP	—(5—10)	..	—(5—10)
123	Dawareana (109)	462	1,335 (206)	P, M, H	—(0—5)	T, HP	—(0—5)	..	—(0—5)
124	Wander Jatana (108)	1,386	3,392 (590)	P, M, H	—(0—5)	HP	PO	..	BS, RS
125	Wara Daraka (107)	933	2,306 (395)	P,M	MCW, RP	HP	PO	..	BS
126	Khara (102)	1,798	4,099 (665)	P, M, H	D	T, HP, TW, W	PO	..	BS
127	Maur (103)	1,006	2,398 (413)	P, M	—(0—5)	HP, TW	PO	..	BS
128	Thara (106)	535	797 (129)	P	—(0—5)	HP, TW	PO	..	BS
129	Koharwala (130)	541	1,968 (348)	P, M	—(0—5)	HP, W	—(0—5)	..	—(0—5)
130	Hari Nau (105)	1,691	4,682 (708)	P, M, H	D,RP	T,HP,TW,W	PO	..	BS
131	Bhairon-Ki-Bhatti (104)	479	475 (84)	P	—(10+)	HP, TW, W	—(0—5)	..	—(0—5)
132	Sur Ghuri (134)	730	2,039 (310)	P, M	—(10+)	HP	—(10+)	..	BS
133	Madhak (135)	959	1,840 (307)	P, M, H	—(10+)	HP	P.O	..	BS
134	Khacharan (136)	560	1,111 (180)	P	D	HP	—(10+)	..	BS
135	Kasam Bhatti (133)	534	1,280 (197)	P	—(10+)	HP	PO	..	BS

AMENITIES AND LAND USE

FARIDKOT DISTRICT

Approach to the village	Nearest town and distance (in Kms.)	Power Supply	Staple food	Land use (i.e. area under different types of land use in hectares rounded to the nearest units)					Remarks including any place of religious, historical or archaeological interest.	
				Forest	Irrigated	Un-irrigated	Culturable waste	Area not available for cultivation	Number of Cars/Jeeps/ Motor-cycles/ Scooters/ Newspaper/ Tractors	Place of religious/ historical or archaeological interest.
11	12	13	14	15	16	17	18	19	20	20(a)
PR	Kot Kapura (10)	EA	Wheat, Maize & Bajra	..	1,864	20	..	154	C8, M12, T71, N8	Gurdwara
PR	Kot Kapura (5)	EA	Wheat, Maize & Bajra	..	2,227	104	..	234	C, M12, T85, N10	Gurdwara
PR	Kot Kapura (0)	EA	Wheat, Maize & Bajra	..	7,313	178	..	782	C5, M20, T120, N5	Temple (Visited by Guru Gobind Singh)
PR	Kot Kapura (4)	EA	Wheat & Bajra	..	266	..	..	35	M, T9	
PR	Faridkot (2)	EA	Wheat, Maize & Bajra	..	590	375	..	229	M4, T20, N2	(Dhab Baba Farid Shah)
PR	Faridkot (5)	EA	Wheat, Maize & Bajra	..	746	24	25	131	M1, N2	
PR	Kot Kapura (6)	EA	Wheat, Maize & Bajra	..	673	..	..	88	M6, T21	
KR	Kot Kapura (7)	EA	Wheat, Maize & Bajra	..	186	20	..	21		
PR	Faridkot (5)	EA	Wheat, Maize & Bajra	51	712	..	118	49	T20	
PR	Faridkot (10)	EA	Wheat	..	356	..	25	8	T15	
PR	Faridkot (10)	EA	Wheat	..	150	..	..	6	C1, M2	
PR	Faridkot (10)	EA	Wheat	..	320	77	..	36		
—	—	-	—	..	143	137	..	7		Uninhabited
KR	Kot Kapura (12)	EA	Wheat	..	80	..	..	26		
PR	Bariwala (8)	EA	Wheat	3	550	..	19	8	T15	
PR	Kot Kapura (11)	EA	Wheat	..	332	41	..	35	T20	
PR	Kot Kapura (11)	EA	Wheat & Maize	..	336	..	..	39	C2, M3, T13	Gurdwara
PR	Kot Kapura (4)	EA	Wheat & Maize	..	428	2	..	32	M8, T23, N3	Gurdwara
PR	Kot Kapura (8)	EA	Wheat & Maize	..	1,232	46	..	108	C, M20, T37	Gurdwara
PR	Kot Kapura (5)	EA	Wheat & Maize	..	850	18	..	65	M15, T26, N5	
PR	Bariwala (5)	EA	Wheat & Maize	..	1,620	52	..	126	M2, T80, N4	
PR	Kot Kapura (10)	EA	Wheat, Maize & Bajra	..	781	159	..	66	M4, T40, N31	Gurdwara
PR	Kot Kapura (10)	EA	Wheat & Maize	..	458	16	..	34	M5, T13, N2	
PR	Kot Kapura (5)	EA	Wheat, Maize & Bajra	..	481	18	..	42	T13	
PR	Kot Kapura (7)	EA	Wheat, Maize & Bajra	..	1,550	9	..	132	C3, M15, T16, N18	
PR	Jaitu Mandi (12)	EA	Wheat, Maize & Bajra	..	422	8	..	49	M1, T7	
PR	Jaitu (13)	EA	Wheat, Maize & Bajra	..	653	19	..	58	M6, T20	
PR	Jaitu (13)	EA	Wheat, Maize & Bajra	..	879	16	..	64	M10, T22	
PR	Jaitu (10)	EA	Wheat, Maize & Bajra	..	465	64	..	31	C4, M5, T16, N4	
PR	Jaitu (5)	EA	Wheat, Maize & Bajra	..	483	12	..	39	M3, T10, N2	

FARIDKOT TAHSIL

Location Code No.	Name of village (with Hadbast No.)	Total area of the village (in hectares)	Total population & number of households	Amenities available (if not available within the village, a dash (—) is shown in the column and next to it in brackets the distance in broad ranges, viz.,—5 Kms. 5—10 Kms. and 10+Kms. of the nearest place where the facility is available, is given) Educational	Medical	Drinking Water (Potable)	Post and telegraph	Day or days of the market/hats, if any	Communications (Bus stop/railway station/water way)
1	2	3	4	5	6	7	8	9	10
17/12/2/136	Rori Kapura (138)	1,804	3,336 (484)	P,M,H	—(5—10)	HP, TW,W	PO	..	BS
137	Rameana (137)	1,615	3,214 (494)	P,M	—(5—10)	HP, TW,W	PO	..	BS
138	Karir Wali (5)	799	1,794 (281)	P	R, P	HP	—(0—5)	..	—(5—10)
139	Bishnandi (6)	980	2,345 (369)	P,M,H	R.P.	T, HP, W	PO	..	BS
140	Chaina (3)	840	1,812 (270)	PM	—(0—5)	HP	PO	..	—(5—10)
141	Ramgarh (4)	595	1,130 (177)	P	—(0—5)	HP	—(5—10)	..	—(0—5)
142	Ramuwala (2)	642	1,489 (191)	P	—(0—5)	HP	PO	..	BS
143	Matta (132)	1,851	4,319 (685)	P,M,H	H,D, RP, FPC	HP, TW	PO	..	BS
144	Dhai Pai (131)	869	1,920 (298)	P	RP,D., DHS	HP	PO	..	RS
145	Romana Albel Singh (128)	481	1,263 (219)	P,M,H	PHS	HP	PTO	..	BS, RS
146	Sarawan (140)	1,128	3,394 (519)	P,M,H	—(5—10)	HP	PO	..	BS
147	Ajit Gill (139)	607	1,796 (237)	P	D	HP	PO	..	BS
148	Gurusar (141)	492	1,137 (156)	P	D, PHS	HP	PO	..	BS
149	Behbal Kalan (142)	710	1,632 (254)	P,M	—(5—10)	HP	—(0—5)	..	—(0—5)
150	Behbal Khurd (143)	726	1,707 (258)	P.M	—(5—10)	HP	PO	..	BS
151	Ransinghwala (144)	940	1,915 (313)	P	MCW	HP	—(0—5)	..	—(0—5)
152	Burj Jawahar Singh wala (147)	360	1,186 (169)	P, M	—(0—5)	HP	—(0—5)	..	BS
153	Gondara (148)	735	1,707 (259)	P	—(0—5)	HP	—(0—5)	..	BS
154	Jhakharwala (149)	1,116	2,444 (403)	P, M	—(0—5)	HP	PTO	..	—(0—5)
155	Dalsinghwala (16)	696	1,558 (223)	P,M	—(0—5)	HP	—(0—5)	..	—(0—5)
156	Sedha Singhwala (15)	411	857 (165)	P	D, MC,W	HP	PTO	..	—(0—5)
157	Rauwala (14)	255	584 (85)	P	—(0—5)	HP	—(0—5)	..	—(0—5)
158	Augandwala (13)	362	886 (135)	P,M,H	—(0—5)	HP	—(0—5)	..	—(0—5)
159	Jaito (1)	4,617	1,233 (153)	P,M,H3, Tr., C	H,D,FPC, RP	HP, W	PTO, Phone	..	RS
160	Gumti Khurd (10)	990	1,811 (248)	P,M,H	R.P.	HP, TW	—(0—5)	..	BS
161	Chand Bhan (9)	1,063	2,832 (431)	P, M, H	R, P, PHS	HP,W TW	PO	..	BS,RS
162	Fateh Garh (11)	1,248	1,494 (238)	P,M,H	—(0—5)	HP	—(0—5)	..	BS
163	Gobind Garh (12)	1,059	2,159 (316)	P,M,H	—(0—5)	HP, W	—(0—5)	..	BS
164	Wara Bhai-Ka (152)	862	1,828 (275)	P	D,PHS	HP, W, TW,	PO	..	BS
165	Baja Khana (151)	1,526	4,179 (682)	P2, M2, H2	PHC RP(5)	T,HP,W	PO Phone	..	BS

AMENITIES AND LAND USE

FARIDKOT DISTRICT

Approach to the village	Nearest town and distance (in Kms.)	Power Supply	Staple food	Land use (i.e. area under different types of and use in hectares rounded to the nearest units)					Remarks including any place of religious, historical or archaeological interest.	
				Forest	Irrigated by source	Un-irrigated	Culturable waste	Area not available for cultivation	Number of Cars/Jeeps/ Motor-cycles/ Scooters/ Newspaper/ Tractors	Place of religious/historical or archaeological interest
11	12	13	14	15	16	17	18	19	20	20(a)
PR	Jaitu (6)	EA	Wheat & Maize ..		1,380	313	..	111	M6, T2, N3	
PR	Jaitu (10)	EA	Wheat & Maize ..		1,175	337	..	103	C, M5, T2	Guru Gobind Singh once visited this place Gurdwara
PR	Jaitu (5)	EA	Wheat & Maize ..		725	26	..	48	M3, T16, N2	
PR	Jaitu (6)	EA	Wheat & Maize ..		867	62	..	51	C1, M5, T3, N2	
PR	Jaitu (4)	EA	Wheat & Maize ..		788	..	..	52	M9, T41, N8	
PR	Jaitu (3)	EA	Wheat & Maize ..		563	..	..	32	C6, M8, T18, N5	
PR	Jaitu (3)	EA	Wheat ..		595	..	..	47	M3, T20, N2	
PR	Jaitu (10)	EA	Wheat, Maize & Bajra ..		1,672	30	..	149	C, M15, T40	
PR	Kot Kapura (6)	EA	Wheat ..		785	8	..	76	M4, T35	
PR	Kot Kapura (8)	EA	Wheat	2	424	8	2	47	M2, T11, N2	
PR	Kot Kapura (10)	EA	Wheat, Maize & Bajra ..		1049	3	..	76	M7, T20, N4	
PR	Jaitu (4)	EA	Wheat, Maize & Bajra ..		428	114	..	65	T4 C, M8	
PR	Kot Kapura (9)	EA	Wheat, Maize & Bajra		437	22	..	33	C2, M2, T16	
PR	Kot Kapura (5)	EA	Wheat & Maize ..		370	278	..	62	M6, T14	
PR	Jaitu (5)	EA	Wheat & Maize ..		620	46	..	60	M5, T35	
PR	Jaitu (6)	EA	Wheat & Maize ..		867	11	..	62		
PR	Kot Kapura (18)	EA	Wheat & Maize ..		327	..	..	33	T12	
PR	Kot Kapura (18)	EA	Wheat & Maize ..		610	68	..	57	M2, T15, N2	
PR	Jaitu Mandi (8)	EA	Wheat, & Maize ..		1,044	..	..	72	C, M, T25, N42	
PR	Jaitu (5)	EA	Wheat, Maize & Bajra ..		575	66	..	55	M2, T12	
PR	Jaitu (6)	EA	Wheat & Maize ..		348	32	2	29	C2, M, T14	
PR	Jaitu (6)	EA	Wheat, Maize & Bajra ..		226	7	..	22	M, T10	
PR	Jaitu (6)	EA	Wheat, Maize & Bajra ..		314	25	..	23	M1, T6	
PR	Jaitu (0)	EA	Wheat, Maize & Bajra ..		4,169	260	105	83	C25, M80, T70	
PR	Jaitu (3)	EA	Wheat, Maize & Bajra ..		569	326	15	80	M3, T2, N5	
PR	Jaitu (6)	EA	Wheat, Maize & Bajra ..		894	41	6	122	M3, T30, N4	
PR	Jaitu (5)	EA	Wheat, Maize & Bajra ..		1,114	55	..	79	T2. C21, M8, T28	
PR	Jaitu (5)	EA	Wheat, Maize & Bajra ..		896	126	..	87	C2, M4, T21, N7	
PR	Jaitu (9)	EA	Wheat, Maize & Bajra ..		493	314	..	55	C2, M2, T21, N7	
PR	Jaitu (8)	EA	Wheat & Maize ..		1293	99	..	129	C2, M21, 1, T41 N109	

FARIDKOT TAHSIL

Location Code No.	Name of village (with Hadbast No.)	Total area of the village (in hectares)	Total population and number of households	Amenities available (if not available within the village a dash (—) shown in the column and next to it in brackets the distance is broad ranges, viz.,—5 Kms., 5—10 Kms. and 10+Kms. of the nearest place where the facility is available is given)					
				Educational	Medical	Drinking Water (Potable)	Post and Telegraph	Day or days of the market/hat if any	Communication (Bus stop/railway station/water way)
1	2	3	4	5	6	7	8	9	10
17/12/2/166	Lambwali (150)	640	1,884 (276)	P	—(0—5)	HP, W,TW	—(0—5)	..	BS
167	Dod (3)	1,232	3,096 (487)	P	DR,P2	T, HP	PO	..	BS
168	Malla (4)	1,010	2,263 (362)	P	—(0—5)	HP	—(0—5)	..	—(0—5)
169	Ghanian (7)	845	1,637 (244)	P,M	—(0—5)	T, HPW	—(0—5)	..	BS
170	Romana (8)	1,245	2,846 (441)	P,M'H	DR. P2	HP, W, TW	PO	..	BS

AMENITIES AND LAND USE

FARIDKOT DISTRICT

Approach to the village	Nearest town and distance (in Kms.)	Power supply	Staple food	Land use (i.e. area under different type of land use in areas rounded to the nearest units					Remarks including any place of religious, historical or archaeological interest, etc.	
				Forest	Irrigated	Un-irrigated	Culturable waste	Area not available for cultivation	Number of Cars/Jeeps/ Motor-cycles/ Scooters/ Newspaper/ Tractors	Place of religious/ historical or archaeological interest
11	12	13	14	15	16	17	18	19	20	20(a)
PR	Jaitu (12)	EA	Wheat & Maize	..	464	123	..	53	M2, N5,	
PR	Jaitu (13)	EA	Wheat, Maize & Bajra	..	1,090	45	..	97	C2, M8, T3,9 N10,	Gurdwara
PR	Jaitu (10)	EA	Wheat, Maize & Bajra	..	796	128	..	86	C2, M2, T22, N6,	Gurdwara
PR	Jaitu (14)	EA	Wheat, Maize & Bajra	..	742	41	..	62	M7, T36, N3,	
PR	Goniana (13)	EA	Wheat, Maize & Bajra	..	1,131	39	..	75	C4, M5, T35, N 40	

VILLAGE DIRECTORY

Muktsar Tahsil

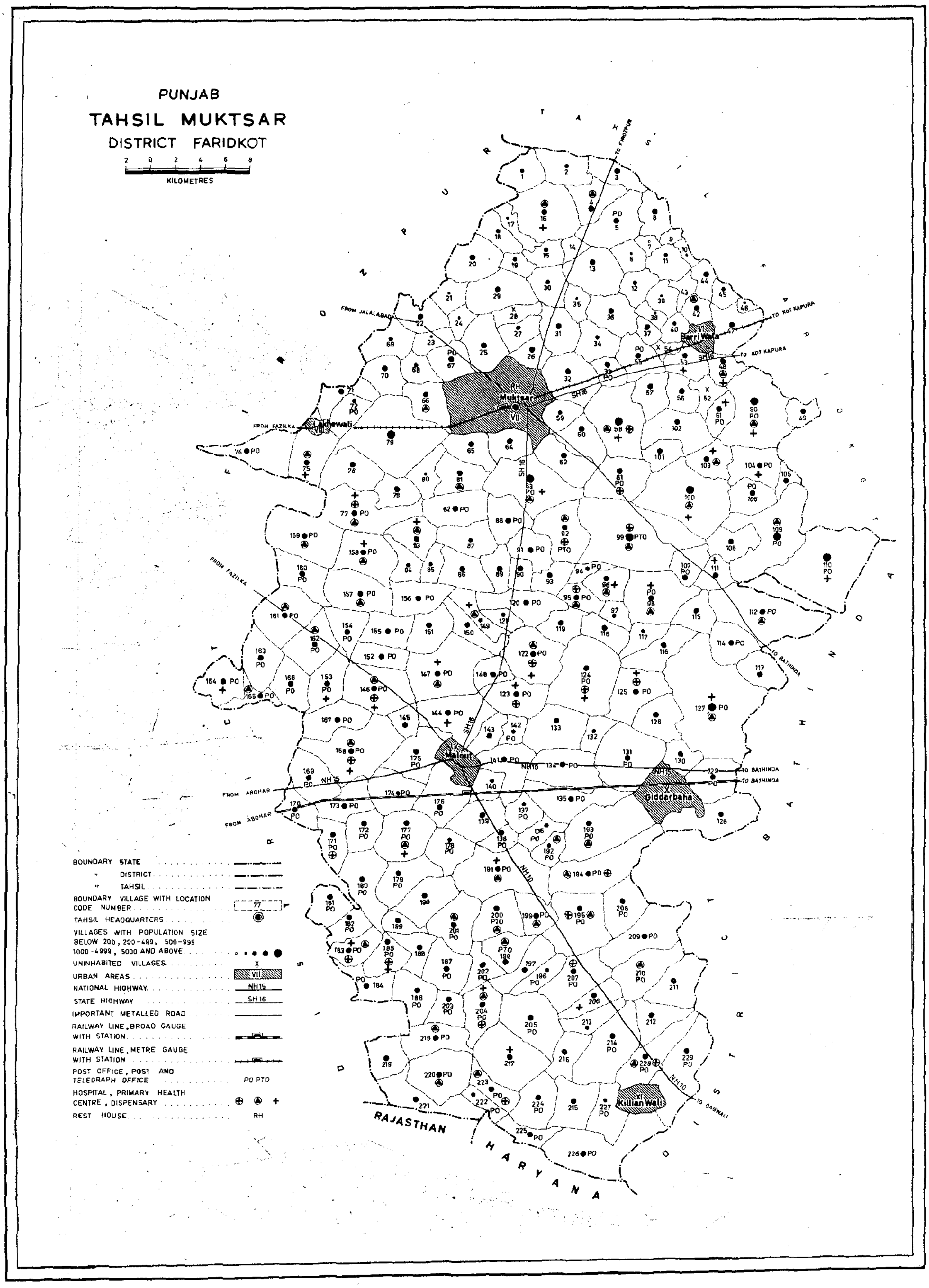
PUNJAB
TAHSIL MUKTSAR
DISTRICT FARIDKOT
KILOMETRES
BOUNDARY STATE
" DISTRICT
" TAHSIL
BOUNDARY VILLAGE WITH LOCATION CODE NUMBER
TAHSIL HEADQUARTERS
VILLAGES WITH POPULATION SIZE BELOW 200, 200-499, 500-999 1000-4999, 5000 AND ABOVE
UNINHABITED VILLAGES
URBAN AREAS
NATIONAL HIGHWAY
STATE HIGHWAY
IMPORTANT METALLED ROAD
RAILWAY LINE, BROAD GAUGE WITH STATION
RAILWAY LINE, METRE GAUGE WITH STATION
POST OFFICE, POST AND TELEGRAPH OFFICE
HOSPITAL, PRIMARY HEALTH CENTRE, DISPENSARY
REST HOUSE
Muktsar
Malout
Giddarbaha
Lakhewali
Barri Wala
Killian Wali
RAJASTHAN
HARYANA
FROM FAZILKA
FROM JALALABAD
FROM ABOHAR
TO FIROZPUR
TO KOT KAPURA
TO BATHINDA
TO DABWALI

ALPHABETICAL LIST OF VILLAGES

MUKTSAR TAHSIL

Serial No.	Name of village	Location Code No.
1	Abul Khurana	12/3/191
2	Adhania	12/3/198
3	Akalgarh	12/3/69
4	Alamwala	12/3/146
5	Arniwala Waziran	12/3/188
6	Aspal	12/3/167
7	Assa Buttar	12/3/103
8	Attari	12/3/21
9	Aulukh	12/3/148
10	Babani	12/3/132
11	Badal	12/3/210
12	Baddian	12/3/122
13	Badhai	12/3/67
14	Baja Madahar	12/3/42
15	Ballamgarh	12/3/66
16	Banwala Annu	12/3/216
17	Bari Hari	12/3/50
18	Bariwala	12/3/41
19	Barkandi	12/3/62
20	Bhagsar	12/3/79
21	Bhagu	12/3/213
22	Bhagwanpura	12/3/175
23	Bhalaiana	12/3/112
24	Bhalerian	12/3/155
25	Bham	12/3/159
26	Bhangihari	12/3/82
27	Bhangewala	12/3/4
28	Bharu	12/3/130
29	Bhitiwala	12/3/220
30	Bhullar	12/3/61
31	Bhullarwala	12/3/222
32	Bhuttiwala	12/3/102
33	Biodowali	12/3/208
34	Bir Sarkar	12/3/59
35	Birwanwali	12/3/20
36	Bodiwala Kharak Singh	12/3/153
37	Budhimal	12/3/10
38	Bundar	12/3/120
39	Bura Gujjar	12/3/31
40	Burjan	12/3/177
41	Buttar Bakuha	12/3/126
42	Buttar Sarian	12/3/111
43	Chak Attari Sardarwala	12/3/24
44	Chak Badhai	12/3/23
45	Chak Baja Madahar	12/3/43
46	Chak Chibran wali	12/3/77
47	Chak Dohak	12/3/9
48	Chak Duhewala	12/3/91
49	Chak Gandha Singhwala	12/3/40
50	Chak Giljewala	12/3/94
51	Chak Khokhar	12/3/52
52	Chak Lambi Dhab	12/3/28
53	Chak Madrasa	12/3/71
54	Chak Mahan Bhaddar	12/3/80
55	Chak Motlewala	12/3/46
56	Chak Tamkot	12/3/85
57	Channu	12/3/195
58	Chauntra	12/3/34
59	Chhapianwali	12/3/178
60	Chhatiana	12/3/115
61	Chibranwali	12/3/78
62	Chirewan	12/3/33
63	Chottian	12/3113
64	Dabra	12/3/87
65	Dabwali Dhab	12/3/172
66	Danewala	12/3/139
67	Deon Khera	12/3/201
68	Dhagana	12/3/88
69	Dhola	12/3/192
70	Dhulkot	12/3/108
71	Dobwali Rohurianwala	12/3/190
72	Doda	12/3/99
73	Dodanwali	12/3/37
74	Dohak	12/3/8
75	Doula	12/3/129
76	Duhewala	12/3/93
77	Ena Khera	12/3/144
78	Fakarsar	12/3/135
79	Farid Khera	12/3/182
80	Fatanwala	12/3/22
81	Fatehpur Manianwala	12/3/187
82	Fatta Khera	12/3/225
83	Fatuhi Khera	12/3/203
84	Fatuhiwala	12/3/229
85	Gagar	12/3/211
86	Gander	12/3/76
87	Ghagga	12/3/133
88	Ghamarwala	12/3/215
89	Ghumar Khera	12/3/137
90	Giljewala	12/3/96
91	Goniana	12/3/64
92	Gulabwala	12/3/29
93	Gurri Sangar	12/3/106
94	Gurusar	12/3/124
95	Gurusar	12/3/171
96	Hakuwala	12/3/223
97	Haraj	12/3/56
98	Hussner	12/3/131
99	Jagat Singhwala	12/3/1
100	Jamuana	12/3/39
101	Jandoke	12/3/11
102	Jandwala Chart Singh	12/3/141
103	Jaseana	12/3/30
104	Jhebalwali	12/3/55
105	Jhorar	12/3/147
106	Kabarwala	12/3/173
107	Kakhanwali	12/3/217
108	Kandu Khera	12/3/221
109	Kanganpura	12/3/189
110	Kanianwali	12/3/16
111	Karamgarh	12/3/174
112	Karniwala	12/3/121
113	Katianwali	12/3/169
114	Katorewala	12/3/143
115	Kauni	12/3/100
116	Khaneki Dhab	12/3/151
117	Khema Khera	12/3/184
118	Kheowali	12/3/206
119	Khirkianwala	12/3/101
120	Khokhar	12/3/51
121	Khudian Gulab Singh	12/3/197
122	Khudian Mahan Singh	12/3/196
123	Khunan	12/3/158
124	Khunan Khurd	12/3/95
125	Khunde Halal	12/3/83
126	Killianwali	12/3/230
127	Kingra	12/3/136
128	Kishanpura	12/3/105
129	Kolianwali	12/3/179
130	Kot Bhai	12/3/127

ALPHABETICAL LIST OF VILLAGES

MUKTSAR TAHSIL

Serial No.	Name of village	Location Code No.	Serial No.	Name of village	Location Code No.
131	Kotli Ablu	12/3/110	181	Phulu Khera	12/3/185
132	Kotli Dewan	12/3/26	182	Ramgarh	12/3/70
133	Kotli Sangar	12/3/57	183	Ram Nagar Khazan Singh	12/3/149
134	Kuraiwala	12/3/123	184	Randhawa	12/3/7
135	Kutianwali	12/3/186	185	Raniwala	12/3/166
136	Lakarwala	12/3/156	186	Rathrian	12/3/138
137	Lakhewali	12/3/73	187	Ratta Khera	12/3/152
138	Lakh Miran	12/3/84	188	Ratta Tibba	12/3/164
139	Lal Bai	12/3/194	189	Rohurianwali	12/3/65
140	Lambi	12/3/207	190	Rokhala	12/3/116
141	Lambi Dhab	12/3/27	191	Rorawali	12/3/218
142	Landa Roda	12/3/15	192	Rupana	12/3/63
143	Lohara	12/3/107	193	Saddarwala	12/2/25
144	Lohara	12/3/227	194	Sahib Chand	12/3/114
145	Lubhanianwali	12/3/13	195	Sakanwali	12/3/12
146	Lundewala	12/3/119	196	Samagh	12/3/49
147	Maan	12/3/209	197	Samagh	12/3/118
148	Maan Singhwala	12/3/3	198	Samenwali	12/3/74
149	Madhar Kalan	12/3/47	199	Sangrana	12/3/36
150	Madhir	12/3/125	200	Sangu Dhaun	12/3/60
151	Madrasa	12/3/72	201	Saonke	12/3/150
152	Mahan Bhaddar	12/3/81	202	Sarai Naga	12/3/48
153	Mahni Khera	12/3/181	203	Sarwan	12/3/168
154	Mahuana	12/3/199	204	Seerwali	12/3/5
155	Malan	12/3/109	205	Sehna Khera	12/3/202
156	Malaut	12/3/176	206	Sekh	12/3/117
157	Malwala	12/3/142	207	Sekhu	12/3/140
158	Mangat Ker	12/3/19	208	Sham Kot	12/3/180
159	Manianwala	12/3/97	209	Shergarh Gian Singh	12/3/154
160	Marh Mallu	12/3/35	210	Shivpura	12/3/17
161	Maur	12/3/68	211	Sikhwala	12/3/204
162	Mehmud Khera	12/3/183	212	Singhewala	12/3/228
163	Mehna	12/3/214	213	Sotha	12/3/92
164	Mehrajwala	12/3/90	214	Sukhna Ablu	12/3/98
165	Midda	12/3/162	215	Sunnia	12/3/54
166	Middu Khera	12/3/224	216	Surewala	12/3/104
167	Mithri Budhgir	12/3/212	217	Takhat Malana	12/3/38
168	Mohlan	12/3/163	218	Tamkot	12/3/86
169	Motlewala	12/3/45	219	Tappa Khera	12/3/200
170	Mukand Singhwala	12/3/2	220	Tarkhanwala	12/3/157
171	Mukatsar	12/3/231	221	Tarmala	12/3/219
172	Najabat Kokrian	12/3/14	222	Thandewala	12/3/58
173	Nandgarh	12/3/75	223	Tharajwala	12/3/193
174	Nurpur Kerpalke	12/3/18	224	Theri	12/3/134
175	Pakki Tibi	12/3/170	225	Ude Karan	12/3/32
176	Panjawa	12/3/205	226	Urang	12/3/160
177	Paniwala Fatta	12/3/161	227	Virk Khera	12/3/145
178	Patti Karam	12/3/165	228	Wangal	12/3/6
179	Peori	12/3/128	229	Waring Khera	12/3/226
180	Phulewala	12/3/89	230	Warring	12/3/53
			231	Wattu	12/3/44

VILLAGE DIRECTORY

MUKTSAR TAHSIL

Location Code No.	Name of village (with Hadbast No.)	Total area of the village (in hectares)	Total population and number of households	Amenities available (if not available within the village a dash (—) is shown in the column and next to it in brackets the distance in broad ranges viz.,—5 Kms. 5—10 Kms and 10+Kms. of the nearest place where the facility is available, is given.) Educational	Medical	drinking water (Potable)	Post and telegraph	Day or days of the market/ hat, if any	Communication (Bus stop, railway station, water way)
1	2	3	4	5	6	7	8	9	10
17/12/3/1	Jagat Singhwala (154)	740	701 (118)	P	—(0—5)	HP	—(0—5)	..	—(0—5)
2	Mukand Singhwala (153)	950	759 (145)	P	—(0—5)	HP, TW	—(0—5)	..	—(0—5)
3	Maan Singhwala (152)	975	1,879 (304)	P,M	—(0—5)	HP.	—(0—5)	..	B.S.
4	Bhangewala (151)	1,129	1,079 (197)	P,M	PHS	T, HP	—(0—5)	..	B.S.
5	Seerwali (149)	1,428	1,759 (286)	P	—(0—5)	HP	PO	..	B.S.
6	Wangal (148)	520	229 (38)	P	—(0—5)	HP	—(0—5)	..	—(0—5)
7	Randhawa (147)	272	189 (34)	P	—(0—5)	HP, W	—(0—5)	..	—(0—5)
8	Dohak (146)	870	1,600 (275)	P,M,H	—(0—5)	HP,W	—(0—5)	..	—(0—5)
9	Chak Dohak (145)	285	.. ..	..	..	..	..	..	..
10	Budhimal (144)	443	434 (56)	P	—(5—10)	HP, TW,W	—(5—10)	..	—(0—5)
11	Jandoke (143)	798	842 (147)	P	—(5—10)	HP, W	—(5—10)	..	BS
12	Sakanwali (142)	720	837 (134)	P	—(5—10)	HP, W	—(10+)	..	BS
13	Lubhanianwali (139)	1,405	1,112 (173)	P	—(5—10)	HP, W	—(10+)	..	BS
14	Najabatkokrian (138)	303	107 (12)	P	—(5—10)	HP, TW	—(0—5)	..	BS
15	Landaroda (137)	652	653 (113)	P	—(0—5)	HP, TW	—(0—5)	..	—(0—5)
16	Kanianwali (150)	1,472	2,174 (374)	P,M	D,PHS	T, HP, TW	PO	..	BS
17	Shiv Pura (136)	629	400 (71)	P	—(0—5)	HP, TW	—(0—5)	..	BS
18	Nurpur Kaerpalke (135)	938	919 (152)	P	—(5—10)	HP.	—(5—10)	..	—(5—10)
19	Mangat Ker (130)	529	761 (130)	P	—(0—5)	HP, TW	PO	..	—(0—5)
20	Birwanwali (131)	1,032	1,209 (185)	P	RP	HP, TW	—(10+)	..	BS
21	Attari (129)	514	320 (54)	P	—(10+)	HP, TW,	—(5—10)	..	—(0—5)
22	Fatan wala (127)	1,059	1,164 (177)	P	RP	HP, TW, C	—(5—10)	..	BS
23	Chakbadhai (113)	609	1,242 (40)	P,M	—(5—10)	HP, TW	—(5—10)	..	BS
24	Chak Attari Sardarwala (128)	418	453 (59)	P,M	—(5—10)	HP, TW,	—(5—10)	..	—(5—10)
25	Saddarwala (111)	1,125	1,287 (192)	P	—(0—5)	HP, TW, C	—(5—10)	..	BS
26	Kotli Dewan (108)	684	1,352 (218)	P	RP	HP, TW, C	—(0—5)	..	—(0—5)
27	Lambi Dhab (109)	568	844 (148)	P	—(0—5)	HP, TW, C	—(0—5)	..	BS
28	Chak Lambi Dhab (110)	325	.. ..	..	..	..	—		
29	Gulabe wala (132)	1,515	1,045 (172)	P,M	—(0—5)	HP	PO	..	BS
30	Jaseana (133)	798	904 (145)	P	—(0—5)	HP,	—(10+)	..	—(0—5)
31	Bura Gujjar (107)	1,042	1,001 (180)	P	—(5—10)	HP,	—(5—10)	..	BS
32	Ude Karan (66)	1,393	2,689 (396)	P,M,H,C,	—(0—5)	T, HP, C	—(0—5)	..	RS
33	Chirewan (105)	648	1,084 (178)	P	—(5—10)	HP, W	PO	..	BS
34	Chauntra (106)	732	812 (125)	P	—(5—10)	HP, W	—(0—5)	..	—(0—5)
35	Marhmallu (140)	517	424 (79)	P	—(10+)	HP, W	—(5—10)	..	BS

AMENITIES AND LAND USE

FARIDKOT DISTRICT

Approach to the village	Nearest town and distance (in Kms.)	Power Supply	Staple food	Land use (i.e., area under different types of land use in hectares rounded to the nearest units)					Remarks (including any place of religious historical or archaeological interest)	
				Forest	Irrigated	Un-irrigated	Culturable waste	Area not available for cultivation	Number of Cars/Jeeps/motor-cycles/Scooters/News papers/Tractors	places of religious/historical or archaeological interests
11	12	13	14	15	16	17	18	19	20	20(a)
PR	Muktsar (19)	EA	Wheat & Bajra	..	124	534	15	67	N2	..
PR	Muktsar (18)	EA	Wheat & Bajra	..	255	644	2	49	C, M3, T11, N	..
PR	Muktsar (18)	EA	Wheat & Bajra	..	225	683	59	8	M3, T 14, N3	..
PR	Muktsar (14)	EA	Wheat & Bajra	..	303	719	12	95	C1, M2, T2, N7	..
PR	Muktsar (18)	EA	Wheat & Bajra	..	498	830	4	96	T14, M2, N3	..
PR	Muktsar (14)	EA	Wheat & Bajra	..	116	369	..	35	T3	..
PR	Muktsar (19)	ED EAG	Wheat, Maize & Bajra	..	53	196	..	23	T6	..
PR	Muktsar (19)	EA	Wheat, Maize & Bajra	..	341	467	..	62	C, M1, T18	..
..	..	..	..	..	120	158	..	7		Uninhabited
PR	Muktsar (22)	ED EAG	Wheat, Maize & Bajra	..	257	150	..	36	M2	..
PR	Muktsar (20)	ED EAG	Wheat, Maize & Bajra	..	293	427	..	78	C, M, T 12	..
PR	Muktsar (19)	ED EAG	Wheat, Maize & Bajra	..	315	357	..	48	M3, T20	..
PR	Muktsar (16)	EAG ED	Wheat, Maize & Bajra	..	388	943	..	74	T22	..
PR	Muktsar (16)	ED EAG	Wheat & Bajra	..	48	217	10	28	T3, N	..
PR	Muktsar (21)	EA	Wheat	..	297	305	..	50	T5	..
PR	Muktsar (18)	EA	Wheat	..	402	968	2	100	M6, T25, N3	..
PR	Muktsar (24)	ED EAG	Wheat	..	214	342	2	71	M3, T11	..
PR	Muktsar (19)	ED	Wheat	..	301	564	5	68	T13	..
PR	Muktsar (16)	ED EAG	Wheat	..	282	217	1	29	T5	..
KR	Muktsar (10)	EA	Wheat, Maize & Bajra	..	494	488	..	50	M, T15	..
PR	Muktsat (10)	EA	Wheat, Bajra & Gram	..	75	405	..	34	M12, T12	..
PR	Muktsar (6)	EA	Wheat	..	102	862	..	95	C5, M6, T12	..
PR	Muktsar (5)	EA	Wheat, Bajra & gram	..	14	575	..	20	T5	
PR	Muktsar (5)	EA	Wheat & Bajra	..	150	236	..	32	T5	..
PR	Muktsar (5)	EA	Wheat & Bajra	..	616	458	..	51	T20	..
PR	Muktsar (3)	EA	Wheat & Bajra	..	426	217	..	41	T20, N	..
PR	Muktsar (5)	EA	Wheat & Bajra	..	199	323	..	46	T20	..
		..	..	..	34	274	..	17		
PR	Muktsar (8)	EA	Wheat, Maize Bajra& Jowar	..	365	1,065	..	85	T21	..
PR	Muktsar (11)	EA	Wheat, Maize, Bajra & Jowar	..	228	526	..	44	T17, N2	..
PR	Muktsar (8)	EA	Wheat, Maize, Bajra & Jowar	..	487	4,841	8	63	T10	..
PR	Muktsar (3)	EA	Wheat, Maize, Bajra& Jowar	..	1,207	46	..	140	C8, M18 T70, N7	..
PR	Muktsar (4)	ED	Wheat, Maize & Bajra	..	560	37	..	51	M5, T25	..
PR	Muktsar (6)	ED	Wheat, Maize & Bajra	..	173	523	..	36	M4, T25	..
PR	Muktsar (10)	ED	Wheat, Maize & Bajra	..	345	134	..	38	C, M2, T9	..

MUKTSAR TAHSIL

Location Code No.	Name of village (with Hadbast No.)	Total area of the village (in hectares)	Total population and number of households	Amenities available [if not available within the village, a dash (—) is shown in the column and next to it in brackets, the distance in broad ranges, viz.,—5 Kms., 5—10 Kms. and 10+Kms. of the nearest place where the facility is available is given.]					
				Educational	Medical	Drinking water (Potable)	Post and telegraph	Day or days of the market/hat if any	Communication (Bus stop, railway station, water way)
1	2	3	4	5	6	7	8	9	10
17/12/3/36	Sangrana (141)	998	1,149 (163)	P	—(10+)	HP, W	—(10+)	..	—(0—5)
37	Dodanwali (103)	553	1,016 (178)	P	—(5—10)	HP, W	—(0—5)	..	—(0—5)
38	Takhat Malana (102)	271	358 (64)	P	—(5—10)	HP, TW, C	—(5—10)	..	—(5—10)
39	Jamuana (101)	367	403 (67)	P	—(5—10)	HP, TW, C	—(0—5)	..	—(5—10)
40	Chak Gandha Singhwala (100)	473	789 (148)	P	—(0—5)	HP, TW, C	—(0—5)	..	—(0—5)
41	Bariwala (93)	442							
42	Baja Madahar (99)	548	1,199 (234)	P, M	P, HC	HP, TW, C	—(0—5)	..	—(0—5)
43	Chak Baja Madahar (98)	325	214 (35)	P	—(0—5)	HP, TW, C	—(0—5)	..	—(0—5)
44	Wattu (97)	820	1,383 (221)	P, M	R, P2	HP, TW, C	—(0—5)	..	—(5—10)
45	Motlewala (96)	278	840 (140)	P	—(0—5)	HP, W	—(0—5)	..	—(0—5)
46	Chakmotlewala (95)	194	441 (70)	P	—(0—5)	HP, W	—(0—5)	..	—(0—5)
47	Madhar Kalan (94)	1,520	1,635 (264)	P, M	—(0—5)	T, H P	—(0—5)	..	BS
48	Sarai Naga (90)	690	1,855 (308)	P, M	D, P H C MCW, RP	T	Phone	..	BS
49	Samagh (88)	594	1,019 (163)	P	—(0—5)	HP	—(0—5)	..	BS
50	Bari Hari (89)	2,854	5,647 (870)	P, M, H	D, PHS RP3	T, HP, W	P.O.	..	BS
51	Khokhar (71)	765	2,207 (328)	P, M, H	H	T, HP, W	P.O.	..	—(5—10)
52	Chak Khokhar (70)	482	.. ..	..	..	..	..	..	..
53	Warring (91)	936	2,151 (347)	P, M	D	T, HP, W	P.O.	..	BS
54	Sunnia (92)	213	.. ..	..	..	..	..	..	..
55	Jhebalwali (104)	908	1,591 (257)	P, M, H	—(5—10)	T, HP, W	P.O.	..	BS
56	Haraj (69)	608	1,114 (187)	P	—(0—5)	HP, TW, W	—(5—10)	..	BS
57	Kotli Sangar (68)	798	1,601 (252	P	—(5—10)	T, HP, W	—(0—5)	..	—(0—5)
58	Thandewala (67)	2,160	5,036 (769)	P, M, H	H, PH C, RP, MCW	T, H P, W,	P.O.	..	—(0—5)
59	Bir Sarkar (65)	461	864 (144)	P	—(0—5)	H P, TW	—(0—5)	..	—(0—5)
60	Sangu Dhaun (64)	834	1,902 (297)	P, M	—(0—5)	T, W HP, W	—(0—5)	..	BS
61	Bhullar (74)	1,594	3,366 (499)	P, M, H	H	T, HP, W	P.O.	..	BS
62	Barkandi (63)	821	1,880 (291)	P	—(0—5)	T, HP, W	—(0—5)	..	—(0—5)
63	Rupana (61)	2,453	5,201 (818)	P, M, H (2)	D, PHS RP	T, HP	P.O.	..	BS
64	Goniana (62)	870	2,127 (337)	P, M	RP	HP	P.O.	..	BS
65	Rohurianwali (55)	976	1,784 (248)	P	R, P (2)	T, HP, W	—(0—5)	..	BS

Approach to the village	Nearest town and distance (in Kms.)	Power Supply	Staple food	Land use (i.e. area under different types of land use in hectares rounded to the nearest units)					Remarks (including any place of religious, historical or archaeological interest)	
				Forest	Irrigated	Unirrigated	Culturable waste,	Area not available for cultivation	Number of Cars/Jeeps/ Motor-cycles/ Scooters/ Newspapers/ Tractors	Place of religious/ historical or archaeological interest
11	12	13	14	15	16	17	18	19	20	20(a)
PR	Muktsar (11)	ED	Wheat, Maize & Bajra	..	257	673	..	68	M2, T18	
PR	Muktsar (11)	ED	Wheat, Maize & Bajra	..	157	367	..	29	M, T6	
PR	Muktsar (13)	EA	Wheat, Maize & Bajra	..	122	132	..	17	T5	
PR	Muktsar (14)	EA	Wheat, Maize & Bajra	..	298	52	..	17	T4	
PR	Barrirwala (3)	EA	Wheat, Maize & Bajra	..	308	112	..	53	T3	
									Treated as town	
PR	Muktsar (16)	ED, EAG	Wheat, Maize & Bajra	..	417	20	..	111	M2, T5	
PR	Muktsar (16)	ED, EAG	Wheat, Maize & Bajra	..	239	73	..	13	T2,	
PR	Muktsar (17)	EA	Wheat, Maize & Bajra	..	705	35	..	80	M2, T4, N4,	
PR	Muktsar (20)	ED	Wheat & Maize	..	219	57	..	2	M40, T8,	
PR	Muktsar (20)	ED	Wheat & Maize	..	178	..	..	16	T7,	
PR	Muktsar (16)	ED	Wheat & Maize	..	1,400	11	..	109	C, M60, T20,	
PR	Muktsar (15)	ED	Wheat & Maize	..	625	..	..	65	C4, M 60, T16,	
PR	Kot Kapura (14)	ED, EAG	Wheat	..	530	1	..	63	M4, T16,	
PR	Kot Kapura (18)	ED, EAG	Wheat	..	2,527	70	..	257	C7, M7, T116,	
PR	Muktsar (16)	ED	Wheat, Maize & Bajra	..	657	38	..	70	M3, T21, N4,	
..	Muktar (14)	..	..		446	15	..	21		Uninhabited
PR	Muktsar (13)	ED	Wheat, Maize & Bajra	..	799	35	6	96	C, 3, M5, T 31, N7,	
..	Muktsar (6)	..	..	..	163	23	..	27		Uninhabited
PR	Muktsar (8)	ED	Wheat, Maize & Bajra	..	462	314	3	129	M2, T17, N2,	
PR	Muktsar (12)	ED	Wheat, Maize & Bajra	..	572	..	..	36	M3, T15,	
PR	Muktsar (11)	ED	Wheat, Maize & Bajra	..	662	..	..	136	M5, T20,	
PR	Muktsar (8)	ED, EAG	Wheat, Maize & Bjara	..	1,898	..	..	262	M10, T25,	
PR	Muktsar (12)	ED	Wheat, Maize & Bajra	..	426	1	..	34	M3, T5,	
PR	Muktsar (13)	ED, EAG	Wheat, Maize Bajra	..	749	15	1	69	C2, M20, T35,	
PR	Muktsar (10)	ED, EA G	Wheat, Maize & Bajra	..	1,360	20	..	214	C5, M200, T55,	
PR	Muktsar (6)	EA	Wheat, Maize & Bajra	..	758	10	..	53	C4, M40, T30	
PR	Muktsar (6)	EA	Wheat, Maize & Rice	..	2,170	31	14	238	C12, M15, T78, N40,	Gurdwara
PR	Muktsar (3)	EA	Wheat, Maize & Rice	..	813	3	..	54	M4, T14 N4,	
PR	Muktsar (5)	EA	Wheat, Maize & Rice	..	867	4	..	105	C3, M8, T19,	

MUKTSAR TAHSIL

Location Code No.	Name of village (with Hadbast No.)	Total area of the village (in hectares)	Total population and number of households	Amenities available [if not available within the village a dash (—) is shown in the column and next to it in brackets the distance in broad ranges viz., —5Kms., 5—10 Kms. and 10+Kms. of the nearest place where the facility is available, is given]					
				Educational	Medical	Drinking water (Potable)	Post and telegraph	Day or days of the market/hat, if any	Communication (Bus stop, railway station, water ways)
1	2	3	4	5	6	7	8	9	10
17/12/3/66	Ballamgarh (52)	1,016	2,235 (358)	P,M, H	MCW, RP	T, HP, W	—(5—10)	..	RS
67	Badhai (112)	880	1,577 (258)	P, M,H	PHC, MCW	HP, W		..	—(0—5)
68	Maur (53)	580	971 128)	P, M	—(0—5)	T,HP, W	—(0—5)	..	BS
69	Akalgarh (114)	781	764 (123)	P	.. Hp, (0—5)	TW, W	P.O.	..	—(0—5)
70	Ramgarh (115)	885	1,584 (247)	P, M	—(0—5)	W	—(0—5)	..	BS
71	Chak Madrasa (117)	733	1,239 (189)	P,M	—(0—5)	HP, W	—(0—5)	..	BS
72	Madrasa (50)	486	876 (119)	P	—(0—5)	HP, R		..	BS
73	Lakhewali (49)	1,426	.. ..	..	..	..	..	..	..
74	Samenwali (47)	1,242	2,009 (335)	P	—(0—5)	T, HP, W	PO	..	BS
75	Nandgarh (46)	828	1,997 (291)	P, M, H	D	HP	PO	..	BS
76	Gander (45)	1,168	1,425 (230)	P, M	—(0—5)	T	—(5—10)	..	—(5—10)
77	Chak Chibranwali (44)	1,694	2,765 (460)	P, M,H	H, PHC, D, HC	T	PO	..	BS
78	Chibranwali (43)	870	1,777 (295)	P, M, H	—(0—5)	HP	—(5—10)	..	BS
79	Bhagsar (51)	3,104	5,078 (820)	P, M, H	—(5—10)	T, HP, W	PO	..	BS, RS
80	Chak Mahan Bhaddar (56)	825	284 (56)	P	—(5—10)	HP, C	PO	..	BS
81	Mahan Bhaddar (57)	993	2,546 (419)	P, M, H	P, HC	HP, W	PO	..	BS
82	Bhangihari (58)	1,287	2,986 (490)	P, M, H	M CW, RP	HP, TW, W	PO	..	—(0—5)
83	Khunde Halal (42)	992	1,535 (274)	P, M	D, PHS, MCW,RP	T, HP TW, W	—(0—5)	..	—(0—5)
84	Lakhmiran (41)	459	829 (134)	P	—(5—10)	HP, W	—(0—5)	..	—(0—5)
85	Chak Tamkot (40)	513	743 (124)	P	—(10+)	T, W	—(0—5)	..	BS
86	Tamkot (39)	1,036	1,820 (292)	P, M, H	RP (2)	HP, TW, W	—(0—5)	..	BS
87	Dabra (59)	705	638 (101)	P	—(0—5)	HP, W, TW	—(0—5)	..	BS
88	Dhagana (60)	853	1 ,257 (208)	P	RP	HP, W	PO	..	BS
89	Phulewala (38)	639	1,749 (281)	P	H	T, HP, TW, W	—(0—5)	..	—(0—5)
90	Mehrajwala (37)	703	1,177 (165)	P	RP	T, HP, TW,	—(5—10)	..	BS
91	Chak Duhewala (36)	830	1,209 (195)	P, M	RP	HW, TW ,W	PO	..	BS
92	Sotha (35)	1,327	2,588 (430)	P, M	H, PHC,	HP, W, TW	PTO	..	BS
93	Duhewala (34)	843	1,253 (181)	P, M	—(0—5)	HP, W	—(10+)	..	—(0—5)
94	Chak Giljewala (32)	259	962 (148)	P, M, H	—(0—5)	HP, W	PO	..	BS
95	Khunan Khurd (33)	551	1,444 (216)	P	H, PHS	HP, W	PO	..	—(10+)

Approach to the village	Nearest town and distance (in Kms.)	Power Supply	Staple food	Land use (i.e. area under different types of land use in hectares rounded to the nearest units					Remarks (including any place of religious, historical or archaeological interest),	
				Forest	Irrigated	Un-irrigated	Culturable waste	Area not available for cultivation	Number of Cars/jeeps/ Motor-cycless/ Scooters/ Newspapes/ Tractors	Place of religious/ historical or archaeological interest
11	12	13	14	15	16	17	18	19	20	20(a)
PR	Muktsar (10)	ED EAG	Wheat, Maize & Bajra	..	938	1	2	75	C, M5,N	
PR	Muktsar (10)	ED EAG	Wheat, Maize & Bajra	..	601	226	2	51	C, M, T22	
PR	Muktsar (13)	EA	Wheat, Maize & Bajra	..	494	50	..	36	M2, T22, N1	
PR	Muktsar (16)	ED EAG	Wheat, Maize & Bajra	..	352	358	7	64	M, T8	
PR	Muktsar (13)	ED EAG	Wheat, Maize & Bajra	..	623	202	1	59	M7, T25	
PR	Muktsar (13)	ED	Wheat, Maize & Bajra	..	595	84	..	54	M4, T16, N4	
PR	Muktsar (14)	ED	Wheat, Maize & Bajra	..	411	20	..	55	M, T3	
..	..	..	..	..	..	..	..		treated as town	
PR	Muktsar (24)	ED	Wheat, Maize & Bajra	..	1,123	41	..	78	M1, T25	
PR	Muktsar (18)	ED	Wheat & Bajra	..	768	..	..	60	C2, M8, T50, N4	
PR	Muktsar (16)	ED	Wheat	..	1,094	..	..	74	C3, M9, T12	
PR	Muktsar (16)	ED	Wheat	..	1,563	17	..	114	C35, M50, T55, N20	
PR	Muktsar (13)	ED	Wheat	..	799	..	..	71	C11, M9, T19, N5	
PR	Muktsar (11)	EA	Wheat, Maize & Bajra	..	2,713	106	..	285	C8, M21, T82, N21	
PR	Muktsar (11)	EA	Wheat, Maize & Bajra	..	762	8	..	55	C5, M, T7, N8	
PR	Muktsar (10)	EA	Wheat, Maize & Bajra	..	862	32	..	99	C3, M10, T46, N8	
PR	Muktsar (12)	EA	Wheat, Maize & Bajra	..	1,184	20	..	83	C11, M11, T4, N2	
PR	Muktsar (16)	EA	Wheat, Maize & Bajra	..	916	6	1	69	C5, M7, T22	
PR	Muktsar (16)	ED	Wheat, Maize & Bajra	..	403	17	..	39	T1, C2, M3	
PR	Muktsar (16)	EA	Wheat, Maize & Bajra	..	459	25	..	29	C4, M7, T19, N3	
PR	Muktsar (14)	EA	Wheat, Maize & Bajra	..	894	70	..	72	M4, T16, N2	
PR	Muktsar (12)	EA	Wheat, Maize & Bajra	..	556	104	..	45	M6, T14, N3	
PR	Muktsar (10)	ED	Wheat, & Maize	..	743	62	..	48	C11, M3, T15	
PR	Muktsar (16	EA	Wheat	..	547	32	..	60	M 8, T19	
PR	Muktsar (14)	EA	Wheat	..	589	25	..	89	C, M2, T23	
PR	Muktsar (13)	EA	Wheat	..	726	5	..	99	C8, M10, T21, N4	
PR	Muktsar (11)	EA	Wheat	..	1,165	16	..	146	C2, M3, T41	
PR	Muktsar (22)	ED	Wheat, Maize & Bajra	..	793	1	..	50	M21, T27	
PR	Muktsar (22)	ED	Wheat, Maize & Bajra	..	231	..	..	28	C, M15, T20, N2	
PR	Muktsar (22)	ED	Wheat, Maize & Bajra,	..	492	14	..	45	M2, T16	

MUKTSAR TAHSIL

Location Code No.	Name of village (with Hadbast No.)	Total area of the village (in hectares)	Total population and number of households	Amenities available (if not available within the village, a dash (—) is shown in the column and next to it in brackets, the distance in broad ranges, viz.,—5 Kms., 5—10 Kms. and 10+Kms. of the nearest place where the facility is available, is given) Educational	Medical	Drinking water (Potable)	Post and telegraph	Day or days of the market/hat, if any	Communication, (Bus stop/railway station, waterway)
1	2	3	4	5	6	7	8	9	10
17/12/3/96	Giljewala (31)	806	2117 (334)	P, M	PH C, D	Hp, W	—(0—5)	..	—(0—5)
97	Manianwala (30)	433	618 (122)	P	—(0—5)	HP, W	—(0—5)	..	—(0—5)
98	Sukana Ablu (76)	1,904	3,788 (588)	P, M,H	D, PHS, RP	T, Hp, W	PO	..	BS
99	Doda (75)	4,346	7,964 (1287)	P, M, H	H, PHC, FPC, RP(6)	T,Hp, TW	PTO	..	BS
100	Kauni (83)	3,030	5,468 (835)	P, M	HC,D,PHS, RP	Hp, W	PO	..	BS
101	Khirkianwala (73)	663	2,203 (354)	P	RP2	HP	—(0—5)	..	BS
102	Bhuttiwala (72)	1,564	2,666 (413)	P, M, H	RP2	Hp	PO	..	BS
103	Assa Buttar (84)	877	2,323 (382)	P, M	D, RP, PHS	T, Hp	PO	..	BS
104	Surewala (87)	1,030	2,711 (430)	P, M	D, RP, FPC	Hp	PO	..	BS
105	Kishanpura (86)	491	1,240 (177)	P	—(5—10)	Hp, W	—(0—5)	..	—(0—5)
106	Gurri Sangar (85)	851	2,126 (307)	P, M	—(5—10)	T, W	PO	..	BS
107	Lohara (77)	622	1,138 (191)	P	—(5—10)	T, Hp, W	PO	..	BS
108	Dhulkot (82)	983	1,768 (283)	P	—(5—10)	Hp, W	—(5—10)	..	BS
109	Malan (81)	3,151	5,689 (835)	P3, M, H	PHS MCW	T, H P	PO	..	BS
110	Kotli Ablu (80)	3,482	5,126 (779)	P, M, H	D	Hp	PO	..	BS
111	Buttar Sarian (78)	776	2,475 (414)	P	D, R, P	Hp, W, R	—(0—5)	..	BS
112	Bhalaiana (79)	2,910	3,613 (535)	P, M, H	PHS	T, Hp, W R	PO	..	—(0—5)
113	Chottian (11)	672	1,547 (248)	P, M, H	—(0—5)	Hp, W	—(0—5)	..	—(0—5)
114	Sahib Chand (12)	1,011	1,652 (269)	P, M	—(0—5)	Hp, W	PO	..	BS
115	Chhatiana (13)	1,002	2,731 (422)	P, M, H	—(5—10)	T, Hp, W	—(5—10)	..	BS
116	Rokhala (14)	879	1,553 (251)	P	—(10+)	Hp, W	—(0—5)	..	BS
117	Sekh (29)	433	697 (111)	P	—(5—10)	T, Hp, W	—(0—5)	..	—(0—5)
118	Samagh (28)	793	1,231 (199)	P	—(0—5)	Hp, W	—(0—5)	..	BS
119	Lundewala (27)	745	1,356 (190)	P	—(0—5)	T, Hp, W	—(0—5)	..	BS
120	Bundar (26)	1,218	1'927 (311)	P, M, H	—(0—5)	T, Hp, W	PO	..	BS
121	Karniwala (25)	244	513 (82)	P	—(10+)	Hp, Tw, W	—(0—5)	..	BS
122	Baddian (24)	1104	1,937 (339)	P, M, H	H, PHC, D	T, Hp, W	PO	..	—(0—5)
123	Kuraiwala (23)	1,266	2,982 (474)	P, M, H	D, H	T, Hp, W	PO	..	—(0—5)
124	Gurusar (22)	2,433	4,296 (685)	P, M, H	H	T, Hp, W	PO	..	BS
125	Madhir (15)	1,504	2,739 (425)	P, M	H, D RP2	T, Hp, W	PO	..	BS
126	Buttar Bakuha (16)	966	1,449 (224)	P	—(0—5)	T, Hp, Tw, W	—(0—5)	..	—(0—5)
127	Kot Bhai (10)	4,798	7,948 (1226)	P, M, H	PHC, D	T, Hp	PO	..	—(5—10)
128	Peori (6)	1,311	2,499 (393)	P, M, H,	—(0—5)	Hp, W	—(0—5)	..	BS
129	Doula (8)	1,130	2,301 (362)	P, M	—(0—5)	Hp,W	PO	..	BS
130	Bharu (9)	769	1,946 (319)	P, H, C	—(0—5)	T, HP, W	—(0—5)	..	BS

Approach to the village	Nearest town and distance (in Kms.)	Power Supply	Staple food	Land use (i.e. area under different types of land use in hectares rounded to the nearest units					Remarks (including any place of religious, historical or archaeological interest)	
				Forest	Irrigated	Un-irrigated	Culturable waste	Area not available for cultivation	Number of cars/Jeeps/ Motor-cycles/ Scooters/ Newspapers/ Tractors	Place of religious/ historical or archaeological interest
11	12	13	14	15	16	17	18	19	20	20(a)
PR	Muktsar (21)	ED	Wheat, Maize & Bajra	..	695	13	3	95	C, M5, T32	
PR	Giddarbapa (21)	ED	Wheat, Maize & Bajra	..	345	47	..	41	M2, T10	
PR	Muktsar (21)	ED	Wheat, Maize & Bajra	..	1720	49	..	135	C3, M11, T70, N35, C9, M9, T13	
PR	Muktsar (16)	EA	Wheat, Maize & Maize	..	3,372	426	1	547	N10,	Gurdwara Tib Sahib
PR	Muktsar (19)	EA	Wheat, Maize & Bajra	..	2,639	112	1	278	C2, M12,T87, N5	
PR	Muktsar (11)	ED	Wheat and Maize	..	602	10	..	51	C2, M5, T21, N4	
PR	Muktsar (16)	EA	Wheat, Maize & Bajra	..	1,263	203	2	96	M2, T25, N,	Tiba Baba Puran Bhag
PR	Muktsar (16)	EA	Wheat, Maize & Bajra	..	773	2	..	102	C22, M4, T20, N2	
PR	Muktsar (22)	ED	Wheat, Maize & Bajra	..	909	15	..	106	M4, T26, N	
PR	Jaitu (15)	ED	Wheat	..	449	..	..	42	C 20,	
PR	Muktsar (19)	ED	Wheat	..	790	1	..	60	M2, T45, N4	
PR	Muktsar (21)	ED	Wheat, Maize & Bajra	..	509	46	..	67	M3, T3, N2	
PR	Giddarbaha (21)	ED	Wheat	..	687	205	..	91	M, T79, N2	
PR	Giddarbaha (24)	EA	Wheat	..	2,824	82	..	245	C, M4, T65, N5	
PR	Giddarbaha (22)	ED	Wheat, Maize & Bajra	..	2,931	302	..	249	C3, T101, N 2	
PR	Giddarbaha (18)	EA	Wheat, Maize, Rice & Jowar	..	681	43	..	52	C, M, T12	
PR	Giddarbaha (14)	ED	Wheat, Maize Rice & Jowar	..	2,497	17	..	396	M4, T40, N4	
PR	Giddarbaha (13)	ED	Wheat	..	407	185	..	80	C, M, T13, N	
PR	Giddarbaha (11)	ED	Wheat	..	679	272	..	60	M, T17	
PR	Giddarbaha (16)	ED	Wheat & Rice	..	813	100	..	89	M8, T28, N2	
PR	Giddarbaha (13)	ED	Wheat	..	565	249	..	65	C, M 6, T26,N2	
PR	Giddarbaha (11)	ED	Wheat	..	296	92	1	44	M2, T8	
PR	Giddarbaha (14)	ED	Wheat	..	479	223	..	91	T8	
PR	Malout (16)	EA	Wheat	..	5320	183	..	30	M, T20	Gurdwara Sahib
PR	Malout (10)	ED	Wheat, Maize & Bajra	..	1,008	106	..	104	M5, T12, N8,	
PR	Malout (14)	ED	Wheat	..	211	14	..	19	T2, N4	
PR	Malout (14)	ED	Wheat	..	703	339	..	62	M10, T8, N25	
PR	Malout (8)	ED EAG	Wheat	..	1,117	63	..	86	M8, T20, N25	
PR	Giddarbaha (8)	ED	Wheat, Maize & Bajra	..	1,759	423	..	251	C, M8, T81, N9,	
PR	Giddarbaha (8)	ED	Wheat, Maize & Bajra	..	1,307	94	..	103	C7, M10, T67, N6	
PR	Giddarbaha (5)	E	Wheat, and Bajra	..	793	70	..	103		
PR	Giddarbaha (10)	ED	Wheat	..	3,526	917	..	355	C5, M10, T18 N 40	
PR	Giddarbaha (6)	ED	Wheat, Maize & Bajra	..	1,091	137	..	83	C2, M6, T49, N3	
PR	Giddarbaha (3)	ED	Wheat & Maize	..	998	30	..	102	M4, T25	
PR	Giddarbaha (2)	ED	Wheat & Maize	..	668	26	..	75	T10	

MUKTSAR TAHSIL

Location Code No.	Name of village (with Hadbast No.)	Total area of the village (in hectares)	Total population and number of households	Amenities available (if not available within the village a dash (—) is shown in the column and next to it in brackets the distance in broad ranges, viz.,—5 Kms., 5—10 Kms. and 10—Kms. of the nearest place where the facility is available, is given): Educational	Medical	Drinking water (Potable)	Post and telegraph	Day or days of the market/ hat, if any	Communication (Bus stop/ railway station, water way)
1	2	3	4	5	6	7	8	9	10
17/12/3/131	Hussner (17)	2,079	3,412 (619)	P, M, H	—(0—5)	HP, W	PO	..	BS
132	Babani (20)	545	753 (113)	P	—(5—10)	HP, W	—(0—5)	..	—(0—5)
133	Ghagga (21)	1,284	2,088 (328)	P, M	—(5—10)	HP, W	—(5—10)	..	—(0—5)
134	Theri (19)	1,725	1,920 (310)	P, M, H	—(5—10)	T, HP, W	PO	..	BS
135	Fakarsar (18)	1,562	2,462 (386)	P, M, H	—(5—10)	T, HP, W	PO	..	RS
136	Kingra (163)	598	922 (138)	P	—(0—5)	T, HP, W C	PO	..	—(5—10)
137	Ghumar Khera (164)	616	851 (153)	P	—(5—10)	HP. W, C	PO	..	—(5—10)
138	Rathrian (158)	509	1,449 (236)	P	—(0—5)	T, HP	PO	..	BS
139	Danewala (165)	1,050	1,660 (253)	P, M, H	—(5—10)	T, HP, W C	—(0—5)	..	BS
140	Sekhu (166)	520	742 (125)	P	—(5—10)	T, HP, W C	PO	..	—(0—5)
141	Jandwala Chart Singh (167)	1,361	2,229 (365)	P	—(5—10)	T, HP, W C	PO	..	BS
142	Malwala (168)	443	513 (94)	P,M	—(5—10)	T, HP, C	PO	..	—(0—5)
143	Katorewala (169)	514	1,124 (172)	P, M	—(5—10)	HP, W	—(5—10)	..	—(0—5)
144	Ena Khera (170)	1,625	2,861 (424)	P, M	D	HP, W	PO	..	BS
145	Virk Khera (171)	528	1,468 (250)	P, M	RP 2	T, W	—(5—10)	..	BS
146	Alamwala (172)	1,843	3,464 (574)	P, M, H	HP, HC FPC,D	T, HP, W	PO	..	BS
147	Jhorar (190)	2,019	3,534 (606)	P, M, H	D,PHS	HP, W	PO	..	—(0—5)
148	Aulukh (191)	732	1,482 (222)	P	MCW	HP, W	PO	..	BS
149	Ram Nagar Khazan Singh (192)	603	800 (149)	P	PHC, D MCW, FPC	T, HP, W	PO	..	—(0—5)
150	Saonke (193)	588	1,022 (155)	P	—(0—5)	T, HP, W	—(0—5)	..	—(0—5)
151	Khane Ki Dhab (189)	764	1,541 (271)	P, M	—(5—10)	HP, W	—(0—5)	..	—(5—10)
152	Ratta Khera (173)	797	1,170 (193)	P	—(5—10)	HP, W	PO	..	BS
153	Bodiwala Kharak Singh (174)	1,099	2,345 (327)	P, M, H	RP3, D	T, HP, W	PO	..	BS
154	Shergarh Gian Singh (187)	792	1,651 (217)	P, M	RP2	HP, T, W	PO	..	BS
155	Bhalerian (188)	745	1,187 (190)	P, M	RP2	HP, T, W	PO	..	BS
156	Lakarwala (194)	1,083	1,950 (316)	P, H	RP3	HP, TW, W	PO	..	BS
157	Tarkhanwala (196)	1,348	2,534 (446)	P, M, H	PHC, R, P T,	HP, W	PO	..	BS
158	Khunan (195)	1,490	2,760 (494)	P, M, H	D, PHS, RP3	HP, W	PO	..	BS
159	Bham (201)	2,008	3,182 (550)	P, M, H	HC, RP4	HP, W	PO	..	BS
160	Urang (197)	972	1,752 (326)	P	RP2	H, W	PO	..	BS
161	Paniwala Fatta (185)	1,012	2,041 (379)	P, M, H	H, D RP4	HP, W	PO	..	BS
162	Midda (186)	1,464	2,603 (411)	P, M	PHS	HP	PO	..	BS
163	Mohlan (176)	1,252	2,272 (375)	P, H, M	RP2	T,HP, W	PO	..	BS
164	Ratta Tibba (147)	882	1,441 (258)	P, M	D	HP, W	PO	..	BS
165	Patti Karam (148)	687	1,154 (198)	P, M	PHS	HP, W	PO	..	—(0—5)
166	Raniwala (175)	1,163	2,289 (359)	P, M	R P	HP, W	PO	..	BS
167	Aspal (152)	1,199	1,609 (283)	P	—(0—5)	HP, W	PO	..	(0—5)
168	Sarwan (153)	2,872	4,359 (630)	P, M, H	H,PH,C,D	T, HP, W	PO	..	BS
169	Katianwali (117)	1,195	1,939 (281)	P2, M,2	R P	HP, W	PO	..	BS
170	Pakki Tibi (116)	928	1,378 (229)	P,M	10+	HP, C	PO	..	RS. BS
171	Gurusar (58)	1,152	1,341 (212)	P, M, H	H	HP, C	PO	..	BS
172	Dabwali Dhab (56)	930	1,708 (264)	P, M, H	—(5—10)	T, HP C	PO	..	BS
173	Kabarwala (57)	1,017	1,485 (213)	P, M, H	—(5—10)	T, HP, C	PO	..	BS
174	Karamgarh (155)	1,202	868 (140)	P	—(5—10)	HP, W	PO	..	BS
175	Bhagwanpura (154)	1,213	1,060 (158)	P	—(0—5)	HP, W	PO	..	—(0—5)

AMENITIES AND LAND USE

FARIDKOT DISTRICT

Approach to the village	Nearest town and district (in Kms.)	Power Supply	Staple food	Land use (i.e. area under different types of land use in hectares rounded to the nearest units): Forest	Irrigated	Un-irrigated	Culturable waste	Area not available for cultivation	Remarks (including any religious, historical or archaeological interest): Number of Cars/Jeeps/Motor-cycles/Scooters/Newspapers/Tractors	Place of religious/historical or archaeological interest
11	12	13	14	15	16	17	18	19	20	20(a)
PR	Giddarbaha (2)	ED	Wheat & Maize	..	1,280	635	..	164	C, M, T21, N3	
PR	Giddarbaha (8)	ED	Wheat & Maize	..	349	121	..	75	M2, T9	
PR	Malout (8)	EA	Wheat	..	945	240	..	99	M3, T15	
PR	Giddarbaha (8)	EA	Wheat	..	1,563	..	..	162	C, M4, T13	
PR	Malout (8)	EA	Wheat	..	1,404	..	..	158	C3, M4, T30, N14	
PR	Malout Mandi (8)	ED	Wheat	..	518	40	..	40	C3, M8, T20, N8	
PR	Malout (5)	ED	Wheat	..	545	20	..	51	C2, M5, T16, N5	
PR	Malout Mandi (6)	ED	Wheat	..	408	51	..	50	M4, T14, N6	
PR	Malout (2)	ED	Wheat	..	817	105	..	128	C7, M11, T30 N18	
PR	Malout Mandi (2)	ED, EAG	Wheat	..	294	91	..	135	C3, M5, T14	
PR	Malout Mandi (3)	ED	Wheat	..	1,108	127	..	126	C5, M10, T50, N12	
PR	Malout Mandi (8)	ED	Wheat	..	402	3	7	31	C3, M4, T10, N10	
PR	Malout Mandi (7)	ED	Wheat	..	411	74	..	29	M2, T16, N2	
PR	Malout Mandi (7)	ED	Wheat	..	1,217	318	..	90	C, M5, T40, N5	
PR	Malout (8)	ED	Wheat	..	481	..	..	47	C2, M5, T30, N4	
PR	Malout Mandi (12)	ED	Wheat	..	1,609	47	..	187	C5, M11, T56, N15	
PR	Malout (7)	ED	Wheat	..	1,468	382	..	169	C8, M9, T114	
PR	Malout (8)	ED	Wheat	..	543	134	..	55	M, T15, N2	
PR	Malout (11)	ED	Wheat	..	396	155	..	52	C9, M2, T18, N2	
PR	Malout (10)	ED	Wheat	..	367	159	..	62	M, T 11	
PR	Malout (12)	ED	Wheat	..	638	74	..	52	C3, M4, T32	
PR	Malout (11)	ED	Wheat	..	692	56	..	49	C, M2, T14	
PR	Malout (14)	ED	Wheat	..	917	98	..	84	C2, M5, T35, N8	
PR	Malout (13)	ED	Wheat	..	738	7	..	47	C4, M4, T28, N4	
PR	Malout (16)	ED	Wheat	..	643	56	..	46	C3, M5, T27, N3	
PR	Muktsar (14)	ED	Wheat	..	930	71	..	82	C2, M3, T23, N4	
PR	Malout (17)	ED,EO	Wheat	..	1,246	12	..	90	C8, M12, T70, N10	
PR	Muktsar (19)	EA	Wheat	..	1,392	1	..	97	C4, M6, T40, N4	
PR	Malout (29)	EA	Wheat & Bajra	..	1,732	159	..	117	C7, M8, T45, N10	
PR	Malout (26)	EA	Wheat & Bajra	..	825	82	..	65	C3, M8, T25, N4	
PR	Malout (19)	EA	Wheat & Bajra	..	892	55	..	75	C, M8, N15	
PR	Malout (15)	EA	Wheat	..	1,290	76	..	98	C2, M3, T30, N5	
PR	Malout (20)	EA	Wheat	..	1,159	28	..	65	M2, T25	
PR	Malout (26)	EA	Wheat	..	812	21	..	49	M3, T14	
PR	Abohar (20)	EA	Wheat	..	631	14	..	42	C, T20	
PR	Abohar (18)	EA	Wheat	..	1,024	72	..	67	M 2, T18,	
PR	Malout (10)	EA	Wheat & Bajra	..	1,121	3	..	75	C, M2, T 12, N	
PR	Malout (83)	EA	Wheat & Bajra	..	2,571	118	..	183	C2, M3, T45, N5	
PR	Malout (10)	EA	Wheat & Bajra	..	852	255	..	88	C2, M2, T18, N4	
PR	Malout (14)	ED	Wheat	..	753	89	..	86	C2, M3, T25, N10	
PR	Malout (10)	ED	Wheat	..	1,094	..	..	58	C, M, T24	
PR	Malout (11)	ED	Wheat	..	673	199	..	58	M, T2,	
PR	Malout (8)	ED,EAG	Wheat	..	832	94	..	91	C, M2, T22, N3	
PR	Malout (4)	EA	Wheat & Bajra	..	793	336	..	73	C, M6, T25, N2	
PR	Malout (2)	EA	Wheat & Bajra	..	993	155	..	65	C, M4, T35, N4	

MUKTSAR TAHSIL

Location Code No.	Name of village (with Hadbast No.)	Total area of the village (in hectares)	Total population and number of households	Amenities available (if not available within the village, a dash (—) is shown in the column and next to it in brackets, the distance in broad ranges, viz.,—5 Kms., 5—10 Kms. and 10+ of the nearest place where the facility is available, is given) Educational	Medical	Drinking water (Potable)	Post and telegraph	Day or days of market hats, if any	Communication (Bus Stop, railway station, Waterway)
1	2	3	4	5	6	7	8	9	10
17/12/3/176	Malaut (156)	2,554	4,756 (856)	P, M, H	RP5	T, HP, W	PO	..	—(0—5)
177	Burjan (55)	1,662	3,172 (488)	P, M, H	D, HC	Hp, W	PO	..	BS
178	Chhapianwali (157)	962	1,622 (235)	P	—(5—10)	Hp, T	PO	..	BS
179	Kolianwali (54)	1,281	1,389 (178)	P	—(0—5)	Hp, W	PO	..	BS
180	Sham Kot (53)	1,682	2,331 (311)	P, M,H	—(0—5)	HP, W	PO	..	BS
181	Mahni Khera (52)	1,029	1,519 (226)	P	—(0—5)	T, Hp, W	PO	..	BS
182	Farid Khera (51)	788	1,574 (243)	P, M	—(0—5)	T, Hp, W	PO	..	BS
183	Mehmud Khera (50)	962	1,042 (184)	P, M	H, PHC, D	T, Hp, WT.K.	PO	..	BS
184	Khema Khera (43)	1,149	1,695 (260)	P	—(0—5)	T,W	PO	..	BS
185	Phulu Khera (44)	914	1,794 (245)	P,M,H	—(0—5)	Hp, W	PO	..	BS
186	Kutianwali (37)	1,436	1,654 (222)	P	—(0—5)	Hp, W	PO	..	BS
187	Fatehpur Manianwala (46)	1,416	2,544 (327)	P	—(0—5)	Hp, W	PO	..	BS
188	Arniwala Waziran (45)	782	1,042 (143)	P	—(0—5)	Hp, W	—(0—5)	..	BS
189	Kanganpura (49)	327	1,038 (139)	P	—(0—5)	Hp, W	—(0—5)	..	—(0—5)
190	Dobwali Rohurianwala (48)	1,312	1,469 (224)	P,M	—(0—5)	Hp, W	—(0—5)	..	—(0—5)
191	Abul Khurana (159)	2,824	4,604 (764)	P, M,H Tr	PHC, D	Hp, T	PO	..	BS
192	Dhola (160)	611	973 (153)	P	PHC	T, Hp, W	PO	..	—(5—10)
193	Tharajwala (162)	1399	3,001 (467)	P, M, H	PHC	T, Hp, W	PO	..	—(0—5)
194	Lalbai (161)	1,866	2,806 (417)	P3, M,H	H, PHC	T, Hp, W	PO	..	BS
195	Channu (31)	2,218	4,046 (664)	P, M, H	H, PHS, MCW	Hp, T, W,C	PO	..	BS
196	Khudian Mahan Singh(29)	675	721 (117)	P	—(0—5)	Hp, T, W,C	PO	..	BS
197	Khudian Gulab Singh (28)	1,022	1,541 (254)	P, M, H	—(0—5)	HP, W,C	—(5—10)	..	BS
198	Adhania (34)	1,089	2,244 (397)	P	PHC	T, Hp, W	PTO	..	BS
199	Mahuana (32)	658	1,690 (274)	P,M	PHC	T, Hp, TK	PO	..	BS
200	Tapa Khera (33)	1,200	2,079 (301)	P,M	PHC	Hp, TK	PTO	..	BS
201	Deon Khera (47)	1,209	1,863 (299)	P, M, H	PHC	T, Hp	PO	..	BS
202	Sehna Khera (35)	531	1,087 (159)	P, M, H	—(0—5)	T, Hp, W	PO	..	—(0—5)
203	Fatuhi Khera (36)	815	1,920 (295)	P, M	—(5—10)	T, Hp, W	PO	..	BS
204	Sikhwala (27)	1,231	2,734 (420)	P, M, H	H, PHC, D, MCW	T, Hp	PO	..	BS
205	Panjawa (26)	1,786	2,064 (340)	P	—(0—5)	T, W	PO	..	BS
206	Kheowali (12)	611	1,541 (244)	P	D	T, Hp	—(0—5)	..	BS
207	Lambi (30)	1,444	3,235 (514)	P,M, H	H, HC(2), MCW, FPC RP3	T,Hp, W	PO	..	BS
208	Biodowali (1)	719	1,260 (200)	P	—(0—5)	T, Hp, W	PO	..	—(0—5)
209	Mann (2)	1,393	2,249 (363)	P, M	RP	T, Hp, W	PO	..	BS
210	Badal (3)	1,495	2,075 (332)	P, M, H	PHC, H	T, Hp	PO	..	BS
211	Gagar (4)	717	1,232 (184)	P	—(0—5)	T, Hp, W	—(5—10)	..	BS
212	Mithri Budhgir (5)	998	1,436 (231)	P, M	—(0—5)	T, Hp, W	—(5—10)	..	BS
213	Bhagu (11)	613	772 (105)	P,M,H	—(0—5)	T, Hp	—(0—5)	..	BS
214	Mehna (10)	2,297	3,144 (517)	P,M	—(0—5)	T, Hp, WC	PO	..	BS
215	Ghamarwala (14)	1,184	3,073 (487)	P,M,H	—(5—10)	T, Hp, W,C	—(5—10)	..	BS

AMENITIES AND LAND USE

FARIDKOT DISTRICT

Approach to the village	Nearest town and distance (in Kms.)	Power Supply	Staple food	Land use (i.e. area under different types of land use in hectares rounded to the nearest units)					Remarks (including any place of religious, historical or archaeological interest.)	
				Forest	Irrigated	Unirrigated	Culturable waste, (including gaucher and groves	Area not available for cultivation	Number of Cars/Jeeps/ Motor-cycles/ Scooters/ Newspapers/ Tractors	Place of religious/ historical or archaeological interest
11	12	13	14	15	16	17	18	19	20	20(a)
PR	Malout (2)	EA	Wheat & Bajra	..	1,681	562	..	311	T 4,M 12	
PR	Malout (5)	EA	Wheat	..	1,298	272	..	94	M3, T15	
PR	Malout (3)	EA	Wheat	..	756	142	..	64	C2, T15	
PR	Malout (8)	EA	Wheat	..	547	675	..	59	—	
PR	Malout (10)	EA	Wheat		892	638	..	152	—	
PR	Malout (13)	ED	Wheat, Maize & Bajra	..	794	170	..	65	C2, M3, T35, N3	
PR	Malout (12)	ED	Wheat, Maize & Bajra	..	732	11	..	45	—	
PR	Malout (15)	ED	Wheat, Maize & Bajra	..	611	310	..	41	M5, T12, N4	
PR	Malout (16)	ED	Wheat, Maize & Bajra	..	993	88	..	68	M4, T22, N6	
PR	Malout (21)	ED	Wheat	..	723	134	..	57	M3, T32, N3	
PR	Malout (22)	ED	Wheat	..	1,018	344	..	74	C2, T2, M	
PR	Malout (16)	ED	Wheat	..	1,259	79	..	78	C1, M8, T6, N12	
PR	Malout (21)	EA	Wheat	..	672	64	..	46		
PR	Malout (13)	ED	Wheat	..	261	38	..	28	M1, T8	
PR	Malout (9)	ED	Wheat	..	694	555	..	63	M2, T12	
PR	Malout (6)	ED	Wheat	..	1,999	661	..	164	C8, M6, T85, N50	
PR	Malout (78)	ED	Wheat & Bajra	..	408	162	..	41	C, M2, T13, N3	
PR	Giddarbaha (6)	ED	Wheat & Bajra	..	1,186	36	..	177	C3, M7, T42, N14	
PR	Giddarbaha (8)	ED	Wheat & Bajra	..	1,452	236	..	178	C, M7, T45, N15	
PR	Giddarbaha (13)	ED	Wheat	..	1,526	242	..	450	C11, T16, N2, M2	
PR	Malout (13)	ED	Wheat	..	481	121	..	73	M2, T10, N2	
PR	Malout (13)	ED	Wheat	..	795	76	..	151	C, M2, T10, N2	
PR	Malout (16)	EA	Wheat	..	890	122	..	77	C10, M4, T50, N10	
PR	Giddarbaha (11)	ED	Wheat	..	569	17	..	72	C40, M2, T12, N6	
PR	Malout (11)	EA	Wheat	..	1,054	86	..	60	C2, T3, N10	
PR	Malout (14)	EA	Wheat	..	890	253	..	66	C10, M5, T70, N20	
PR	Malout (12)	EA	Wheat	..	438	57	..	36	C3, M2, T20	
PR	Malout (22)	EA	Wheat	..	553	207	..	55	C2, N6, T32	
PR	Malout (22)	ED	Wheat	..	846	302	2	81	C5, M12, T45	
PR	Dabwali (19)	EC	Wheat	..	832	751	..	203	C, M2, T27, N4	
PR	Dabwali (13)	EA	Wheat	..	442	129	..	40	M3, T10, N2	
PR	Dabwali (10)	EA	Wheat	..	1,160	159	..	125	C4, M7, T32, N3	
PR	Giddarbaha (11)	ED	Wheat	..	543	135	..	41	C4, M3, T16, N4	
PR	Giddarbaha (14)	ED	Wheat	..	806	490	..	97	M3, T32, N2	
PR	Dabwali (13)	ED	Wheat	..	1,341	57	..	97	C6, M2, T25, N10	
PR	Dabwali (8)	EA	Wheat & Bajra	..	399	270	..	48	T12	
PR	Dabwali (5)	EA	Wheat	..	797	129	..	72	C3, M2, T18,N9	
PR	Dabwali (8)	EA	Wheat	..	270	308	..	35	M2, T12, N15	
PR	Dabwali (8)	EA	Wheat & Bajra	..	2,068	66	..	163	C5, M10, T50, N5	
PR	Dabwali (8)	EA	Wheat & Bajra	..	1,094	..	..	90	C2, M5, T26, N2	

MUKTSAR TAHSIL

Location Code No.	Name of village (with Hadbast No)	Total area of the village (in hectares)	Total population and number of households	Education	Medical	Drinking water (Potable)	Post and telegraph	Day or days of the market hat, if any	Communication (Bus stop railway station, water way)
				Amenities available (if not available within the village a dash (—) is shown in the column and next to it in brackets the distance in broad ranges viz, —5Kms, 5—10 Kms and 10+Kms, of the nearest place where the facility is available is given)					
1	2	3	4	5	6	7	8	9	10
17/12/3/216	Banwala Annu (13)	953	1,524 (236)	P	—(5—10)	T, HP, W	—(5—10)	..	—(0—5)
217	Kakhanwali (25)	1,971	2,170 (346)	P,M	D	T,W	—(0—5)	..	—(10+)
218	Rorawali (23)	1,136	1,984 (260)	P	PHS	T, HP, W	PO	..	BS
219	Tarmala (22)	1,690	1,977 (377)	P	RP	T, HP, W	—(0—5)	..	BS
220	Bhitiwala (24)	1,760	2,643 (453)	P,M	PHS	T, HP, TW, W	PO	..	BS
221	Kandu Khera (20)	1,619	1,815 (296)	P,M	—(0—5)	T, HP, C	—(5—10)	..	BS
222	Bhullarwala (19)	779	962 (173)	P	5—10	T, HP	PO	..	BS
223	Hakuwala (18)	752	1,315 (235)	P, M,H	H, PHC	T, HP, C	PO	..	BS
224	Middu Khera (17)	1,134	1,657 (272)	P	(10+)	T,HP,C	PO	..	BS
225	Fatta Khera (16)	1,071	1,544 (280)	P	H,PHC	T,HP, W	PO	..	BS
226	Waring Khera (15)	2,209	2,036 (328)	P,M	—(0—5)	T,HP, W,	PO	..	RS
227	Lohara (9)	845	986 (170)	P	MCW	T,HP, W,C	PO	..	BS
228	Singhewala (7)	975	1,675 (260)	P,M,H	PHS	T,HP, W,C	PO	..	BS
229	Fatuhiwala (6)	1,026	1,476 (233)	P	H	T,HP, WC	PO	..	BS
230	Killianwali (8)	2,261							
231	Muktsar		1,144 (200)	—(0—5)	—(0—5)HP		—(0—5)	..	—(0—5)

AMENITIES AND LAND USE

FARIDKOT DISTRICT

Approach to the village	Nearest town and distance (in Kms.)	Power Supply	Staple food	Land use (i.e. area under different types of land use in hectares rounded to the nearest units)					Remarks (including any place of religious, historical or archeaological interest)	
				Forest	Irrigated	Un-irrigated	Culturable waste	Area not available for cultivation	Number of cars jeeps/ Motor-cycles/ Scooters/ Newspapers/ Tractors	Place of religious/ historical or archaeological interest
11	12	13	14	15	16	17	18	19	20	20(a)
PR	Dabwali (11)	EA	Wheat & Bajra	..	546	337	..	70	C1, M3, T25	
PR	Malout (24)	ED	Wheat	..	1,003	862	..	106	C, M2, T35	
PR	Malout (19)	ED	Wheat	..	607	461	..	68	C2, M5, T36, N5	
PR	Abohar (30)	ED	Wheat	..	1,312	292	..	86	M6, T26, N3	
PR	Malout (27)	EA	Wheat	..	940	705	..	115	C3	
PR	Malout (33)	ED	Wheat	..	1,055	467	..	97	M2, T38, N2	
PR	Dabwali (16)	ED	Wheat	..	255	478	..	46	C2, M2, T20, N	
PR	Dabwali (14)	ED	Wheat	..	298	397	..	57	C2, M1, T 2	
PR	Dabwali (10)	ED	Wheat	..	652	254	..	228	C10, M10,N 3	
PR	Dabwali (13)	ED	Wheat	..	492	395	..	184	C6, M, T25	
PR	Dabwali (8)	ED	Wheat & Bajra	..	1,464	526	..	219	C8, M, T32, N14	
PR	Dabwali (5)	ED	Wheat & Bajra	..	688	7	..	150	M4, T27, N8,	Gurdwara Sahib
PR	Dabwali (6)	ED	Wheat & Bajra	..	746	151	..	78	C2, M3, T42, N4	
PR	Dabwali (5)	ED	Wheat & Bajra	..	600	358	..	68	C2, T40, N4	
..	.. ..	..	..	..	..	..	..	..	treated as town	
PR	Muktsar (5)	EA	Wheat	..	1,210	890	..	161	..	

APPENDIX—I

Tahsilwise Abstract of Educational

Serial No.	Name of Tahsil	EDUCA							
		Primary School		Middle School		Matriculation/ Secondary School		Higher Secondary/ PUC/Intermediate/ Junior College	
		Villages	Institutions	Villages	Institutions	Villages	Institutions	Villages	Institutions
1	2	3	4	5	6	7	8	9	10
1	Moga	172	185	91	112	72	79	..	..
2	Faridkot	160	168	74	79	39	43	3	11
3	Muktsar	223	234	123	126	66	68	..	..
	District Total	**555**	**587**	**288**	**317**	**177**	**190**	**3**	**11**

Serial No.	Name of Tahsil	MEDI							
		Maternity and Child Welfare Centre/ Maternity Home/ Child Welfare Centre		Primary Health Centre/Health Centre		Family Planning Centre		Primary Health Sub-centre	
		Villages	Institutions	Villages	Institutions	Villages	Institutions	Villages	Institutions
		22	23	24	25	26	27	28	29
1	Moga	13	13	20	20	13	14	19	19
2	Faridkot	12	12	6	6	7	7	14	15
3	Muktsar	13	13	31	33	5	5	19	19
	District Total	**38**	**38**	**57**	**59**	**25**	**26**	**52**	**53**

Serial No.	Name of Tahsil	DRINKING WATER					POST &	
		Fountain	Canal	Others	More than one source	Villages with no drinking water facility of any type	P.O.	T.O.
		40	41	42	43	44	45	46
1	Moga	..	..	..	132	..	121	..
2	Faridkot	..	..	..	54	..	60	..
3	Muktsar	..	..	..	197	..	123	..
	District Total	..	..	..	**383**	..	**304**	..

VILLAGE DIRECTORY

Medical and Other Amenities

TIONAL							MEDICAL			
College (Graduate and above)		Adult Literacy/ Class/Centres		Others		Village with no educational facilities	Dispensary		Hospital	
Villages	Institutions	Villages	Institutions	Villages	Institutions		Villages	Institutions	Villages	Institutions
11	12	13	14	15	16	17	18	19	20	21
2	2	5	5	..	..	4	36	36	22	22
1	2	2	2	..	..	5	26	26	6	6
3	3	..	..	..	..	1	37	37	25	25
6	**7**	**7**	**7**	..	..	**10**	**99**	**99**	**53**	**53**

CAL					DRINKING WATER				
Community Health Workers		Others		Villages with no medical facility	Tap	Well	Tank	Tubewell	River
Villages	Institutions	Villages	Institutions						
30	31	32	33	34	35	36	37	38	39
..	..	58	149	83	..	1	..	43	..
..	..	21	48	115	..	..	..	111	..
..	..	45	93	127	3	..	..	24	..
..	..	**124**	**290**	**325**	**3**	**1**	..	**173**	..

TELEGRAPH				COMMUNICATIONS				POWER SUPPLY	
P.T.O.	P.O. & Phone	T.O. & Phone	P.T.O. & Phone	Phone	Bus Stop	Railway Station	Navigable waterway	Available	Not available
47	48	49	50	51	52	53	54	55	56
7	..	..	1	..	123	5	..	176	..
5	1	..	4	..	97	11	..	165	..
4	..	..	..	..	150	6	..	224	..
16	**1**	..	**5**	..	**370**	**22**	..	**565**	..

APPENDIX II—Village Directory

Land utilisation data in respect of non-municipal towns (census towns)

There is no non-municipal town in this District.

VILLAGE DIRECTORY

APPENDIX III

List of villages where none of the seven amenities relating to Education, Medical, Drinking water, Post & Telegraph, Communications, Power Supply & market/hat is available.

Moga Tahsil	.. Nil
Faridkot Tahsil	.. Nil
Muktsar Tahsil	.. Nil

.APPENDIX IV—VILLAGE DIRECTORY

List of villages according to the proportion of Scheduled Castes to the total population by ranges

DISTRICT : FARIDKOT

TAHSIL : MOGA

Ranges of Scheduled Castes Population (Percentages)	Serial No.	Location Code No.	Name of village with Hadbast No.
1	2	3	4
0—5 *	1	17/12/1/129	Didarewala (150)
6—10	..	..	
11—15	1	17/12/1/138	Kahan Singhwala (6)
	2	72	Tatareywala (27)
	3	157	Damru Khurd (112)
	4	172	Chidda (125)
16—20	1	17/12/1/10	Sada Singhwala (12)
	2	12	Nidhawala (13)
	3	26	Bakanwala (58)
	4	33	Koora Kalan (64)
	5	36	Khokhrana (4)
	6	44	Bhikha (76)
	7	78	Chogawan (31)
	8	79	Kapura (34)
	9	85	Killi Chahlan (37)
	10	122	Khai (148)
	11	146	Weroke (129)
	12	155	Mahla Kalan (70)
	13	156	Bhaloor (115)
	14	158	Damroo Kalan (112)
	15	159	Lande (116)
	16	167	Thathi (126)
21—30	1	17/12/1/5	Kaliawala (9)
	2	7	Daulatpur Newan (11)
	3	14	Khosa Pandu (17)
	4	17	Dhall ke (21)
	5	18	Dosanjh (26)
	6	20	Moga Jit Singh (53)
	7	31	Dada Hur (62)

APPENDIX IV—VILLAGE DIRECTORY

List of villages according to the proportion of Scheduled Castes to the total population by ranges

DISTRICT : FARIDKOT

TAHSIL : MOGA

Ranges of Scheduled Castes Population (Percentages)	Serial No.	Location Code No.	Name of village with Hadbast No.
1	2	3	4
	8	17/12/1/34	Sosan (65)
21—30	9	35	Jogewala (5)
	10	39	Thamanwala (67)
	11	40	Baghelewala (66)
	12	52	Gill (86)
	13	54	Jhandewala (2)
	14	57	Malianwala (5)
	15	60	Ramuwala Kalan (93)
	16	61	Ramuwala Harchore (95)
	17	62	Ramuwala Nawan (94)
	18	65	Dhulkot Tahli (50)
	19	68	Mehren (51)
	20	70	Bughipur (24)
	21	73	Raoli (28)
	22	76	Nathuwala Jadid (46)
	23	81	Kokri Heran (33)
	24	82	Puranewala (32)
	25	83	Kokri Kalan (36)
	26	84	Ajitwala (39)
	27	87	Dhudike (40)
	28	88	Matwani (44)
	29	89	Jhandiana (43)
	30	91	Takhan Wadh (42)
	31	92	Daudhar West (97/1)
	32	93	Daudhar Sarki (97)
	33	94	Maliana (98)
	34	95	Badhni Khurd (100)
	35	98	Burj Duna (91)
	36	101	Bir Raoke (104)
	37	103	Ransin Khurd (155)

APPENDIX IV—VILLAGE DIRECTORY

List of villages according to the proportion of Scheduled Castes to the total population by ranges

DISTRICT : FARIDKOT

TAHSIL . MOGA

Ranges of Scheduled Castes Population (Percentages)	Serial No.	Location Code No.	Name of village with Hadbast No.
1	2	3	4
21-30	38	17/12/1/106	Nangal (164)
	39	108	Loppo (99)
	40	109	Minian (166)
	41	110	Kussa (167)
	42	112	Raman (168)
	43	118	Takhtupura (162)
	44	120	Mahdeoke (158)
	45	126	Kishangarh (144)
	46	127	Raunta (143)
	47	131	Barewala (151)
	48	133	Gholia Khurd (90)
	49	134	Manu ke (105)
	50	135	Samardh Bhat (142)
	51	138	Kaleke (88)
	52	139	Nothoke (108)
	53	140	Lugoke (107)
	54	143	Sangatpura (140)
	55	150	LangianaPurana (78)
	56	152	Nathewala (114)
	57	154	Mohla Khurd (71)
	58	160	Rode (111)
	59	162	Panj-Grain Khurd (118)
	60	165	Sekha Kalan (128)
	61	171	Sukha Nand (124)
	62	173	Maur Nauabad (133)
	63	176	Jita Singhwala (139)
	64	179	Tharaj (136)
31 and above	1	17/12/1/1	Chotian Khurd (1)
	2	2	Chotian Kalan (2)

APPENDIX IV—VILLAGE DIRECTORY

List of villages according to the proportion of Scheduled Castes to the total population by ranges

DISTRICT : FARIDKOT

TAHSIL : MOGA

Ranges of Scheduled Castes Population (Percentages)	Serial No.	Location Code No.	Name of village with Hadbast No.
1	2	3	4
31 and above	3	17/12/1/ 3	Maheshri (7)
	4	6	Daulatpura Ucha (10)
	5	9	Dagru (14)
	6	13	Salina (16)
	7	15	Ratia (18)
	8	16	Duneke (20)
	9	19	Landeke (22)
	10	21	Patti Sandhuan (53/1)
	11	22	Niwan Moga (54)
	12	23	Nahal (56)
	13	24	Khote (55)
	14	25	Singhawala (57)
	15	27	Mothanwali (59)
	16	28	Safuwala (60)
	17	29	Ghal Kalan (19)
	18	30	Daroli Bhai (61)
	19	32	Keora Khurd (63)
	20	37	Darapur (3)
	21	38	Jhandiana Garbi (69)
	22	41	Mangewala (68)
	23	42	Baraghar (75)
	24	43	Chhotaghar (74)
	25	45	Jaimalwala (79)
	26	46	Gajjanwala (80)
	27	48	Chand Nawan (82)
	28	49	Chotia Thoba (84)
	29	50	Jai Singhwala (85)
	30	51	Chand Purana (83)
	31	53	Mandhiranwala (1)

APPENDIX IV--VILLAGE DIRECTORY

List of villages according to the proportion of Scheduled Castes to the total population by ranges

DISTRICT : FARIDKOT

TAHSIL : MOGA

Ranges of Scheduled Castes Population (Percentages)	Serial No.	Location Code No.	Name of village with Hadbast No.
1	2	3	4
31 and above	32	17/12/1/55	Budh Singhwala (3)
	33	56	Sandhuanwala urf Churkiti (4)
	34	59	Chirk (7)
	35	63	Buttar (96)
	36	64	Dhulkot Charat Singh (48)
	37	66	Dhulkot Kalan (49)
	38	67	Dala (47)
	39	69	Bahona (52)
	40	71	Talwandi Bhangeran (25)
	41	75	Mehna (30)
	42	77	Kokri Phula Singh (45)
	43	86	Chuhar Chak (38)
	44	90	Madoke (41)
	45	96	Badhni Kalan (101)
	46	97	Rania (92)
	47	99	Raoke Kalan (103)
	48	100	Bir Badhni (102)
	49	102	Patto Jawahar Singh (153)
	50	104	Ransin Kalan (156)
	51	105	Dhulkot Ransin (163)
	52	107	Bode (165)
	53	111	Lohara (169)
	54	113	Bilaspur (170)
	55	114	Machhike (171)
	56	116	Himatpura (160)
	57	117	Bhagike (161)
	58	119	Saidoke (159)
	59	121	Nihal Singhwala (157)
	60	123	Gaziana (147)

APPENDIX IV—VILLAGE DIRECTORY

List of villages according to the proportion of Scheduled Castes to the total population by ranges

DISTRICT : FARIDKOT

TAHSIL : MOGA

Ranges of Scheduled Castes Population (Percentages)	Serial No.	Location Code No.	Name of village with Hadbast No.
1	2	3	4
31 and above	61	17/12/1/124	Burj Hamira (146)
	62	125	Dina (145)
	63	128	Patto Didar Singh (149)
	64	130	Patto Hira Singh (154)
	65	132	Khota (152)
	66	136	Phulewala (106)
	67	137	Gholia Kalan (89)
	68	141	Bud Singhwala (109)
	69	142	Chanuwala (140)
	70	144	Ladhaike (131)
	71	145	Kotla Mehar Singhwala (130)
	72	147	Rajiana (110)
	73	148	Bagha Purana (87)
	74	149	Langiana Nawan (77)
	75	151	Nathuwala (73)
	76	161	Samalsar (117)
	77	163	Sibbian (120)
	78	164	Malke (119)
	79	166	Sekha Khurd (127)
	80	168	Sahoke (121)
	81	169	Bambian Bhai (122)
	82	170	Wander (123)
	83	174	Mari (132)
	84	175	Daluwala (134)
	85	177	Kotla Raeke (138)
	86	178	Gulab Singh Wala (137)
	87	180	Dhilwan (135)
	88	153	Hariewala (72)

*Excludes villages with nil Scheduled Caste population.

APPENDIX IV—VILLAGE DIRECTORY

List of villages according to the proportion of Scheduled Castes to the total population by ranges

DISTRICT : FARIDKOT

TAHSIL : FARIDKOT

Ranges of Scheduled Castes Population (Percentages)	Serial No.	Location Code No.	Name of village with Hadbast No.
1	2	3	4
0—5*	1	17/12/2/13	Chak Sahu (22)
6—10	1	17/12/2/84	Ghumiara (84)
11—15	1	17/12/2/8	Jhok Sarkari (30)
	2	159	Jaitu (Rural) (1)
16—20	1	17/12/2/32	Mallewala (4)
	2	40	Burj Masta (55)
	3	64	Hariewala (65)
	4	73	Naraingarh (95)
	5	85	Misriwala (85)
	6	113	Chak Dhimanwali (69)
	7	117	Daggo Romana (67)
	8	124	Wander Jatana (108)
	9	138	Karirwali (5)
	10	157	Rauala (14)
21—30	1	17/12/2/3	Ahal (35)
	2	16	Mumara (23)
	3	21	Pakhi Khurd (14)
	4	22	Dalewala (13)
	5	23	Ghaniwala (10)
	6	24	Jhariwala (9)
	7	26	Nathalwala (12)
	8	28	Golewala (7)
	9	31	Hassan Bhatti (2)
	10	33	Hadialana (5)
	11	35	Bhagthala Khurd (81)
	12	45	Jhotiwala (54)
	13	46	Midumaan (58)
	14	50	Jandwala (51)
	15	51	Dhilwan Khurd (52)

APPENDIX IV—VILLAGE DIRECTORY

List of villages according to the proportion of Scheduled Castes to the total population by ranges

DISTRICT : FARIDKOT

TAHSIL : FARIDKOT

Ranges of Scheduled Castes Population (Percentages)	Serial No.	Location Code No.	Name of village with Hadbast No.
1	2	3	4
21—30	16	17/12/2/52	Janerian (49)
	17	53	Rupianwali (48)
	18	56	Madahar (40)
	19	57	Pindi Balochan (38)
	20	65	Sukhanwala (64)
	21	70	Machaki Khurd (57)
	22	71	Faridkot (Rural) (75)
	23	78	Tehna (92)
	24	79	Bir Dholuwala (77)
	25	83	Moranwala (83)
	26	89	Kot Sukhia (120)
	27	94	Nangal (119)
	28	101	Aulakh (123)
	29	102	Jeonwala (124)
	30	104	Panj Grain Kalan (126)
	31	108	Kot Kapura (Rural) (129)
	32	110	Kamianan (74)
	33	114	Ratti Rori (72)
	34	119	Chak Shama (66)
	35	120	Phide Kalan (100)
	36	126	Khara (102)
	37	130	Hari Nau (105)
	38	133	Madhak (135)
	39	142	Ramuwala (2)
	40	146	Sarawan (140)
	41	148	Gurusar (141)
	42	149	Behbal Kalan (142)
	43	155	Dal Singhwala (16)
	44	158	Augandawala (13)
	45	160	Gaumti Khurd (10)

APPENDIX IV—VILLAGE DIRECTORY

List of villages according to the proportion of Scheduled Castes to the total population by ranges

DISTRICT : FARIDKOT

TAHSIL : FARIDKOT

Ranges of Scheduled Castes Population (Percentages)	Serial No.	Location Code No.	Name of village with Hadbast No.
1	2	3	4
21—30	46	17/12/2/164	Wara Bhaika (152)
	47	165	Bija Khanal (151)
	48	168	Dod (3)
	49	169	Ghanian (7)
	50	138	Karirwali (5)
31 and above	1	17/12/2/ 1	Kanianwali (37)
	2	4	Deep Singhwala (34)
	3	6	Saideke (32)
	4	7	Kauni (31)
	5	9	Arayanwala Khurd (30)
	6	10	Butler (28)
	7	11	Sangrahur (27)
	8	12	Dod (26)
	9	14	Chanian (25)
	10	15	Gujjar (24)
	11	19	Chugewala (16)
	12	20	Sadhanwala (15)
	13	25	Khilchi (11)
	14	27	Rajuwala (6)
	15	30	Kabalwala (1)
	16	34	Pehlliwala (3)
	17	36	Bhagthala Khurd (81)
	18	37	Pakhi Kalan (80)
	19	38	Pipli (76)
	20	39	Araianwala (56)
	21	41	Beguwala (19)
	22	42	Ghugiana (20)
	23	43	Simrewala (21)
	24	47	Mehmuana (59)

APPENDIX IV—VILLAGE DIRECTORY

List of villages according to the proportion of Scheduled Castes to the total population by ranges

DISTRICT : FARIDKOT

TAHSIL : FARIDKOT

Ranges of Scheduled Castes Population (Percentages)	Serial No.	Location Code No.	Name of village with Hadbast No.
1	2	3	4
31 and above	25	17/12/2/48	Mani Singhwala (46)
	26	49	Sadhuwala (50)
	27	54	Sadiq (47)
	28	55	Sangatpura (41)
	29	58	Virewala Kalan (39)
	30	59	Bhag Singhwala (43)
	31	60	Ghuduwala (42)
	32	61	Kingra (44)
	33	62	Bholewala (45)
	34	66	Qila Nau (73)
	35	67	Chet Singhwala (61)
	36	68	Sher Singhwala (62)
	37	69	Machaki Kalan (60)
	38	72	Virewala Khurd (96)
	39	74	Sandhwan (111)
	40	75	Sikhanwala (113)
	41	76	Bir Chahal (112)
	42	77	Chahal (94)
	43	80	Bholuwala (78)
	44	81	Pakka (79)
	45	82	Kaler (91)
	46	86	Chad Baja (86)
	47	87	Mandwala (87)
	48	88	Dhul Kot (88)
	49	91	Dhudi (90)
	50	92	Bhana (93)
	51	93	Chambeli (118)
	52	95	Nathewala (117)
	53	96	Bir Sikhanwala (114)

APPENDIX IV—VILLAGE DIRECTORY

List of villages according to the proportion of Scheduled Castes to the total population by ranges

DISTRICT : FARIDKOT

TAHSIL : FARIDKOT

Ranges of Scheduled Castes Population (Percentages)	Serial No.	Location Code No.	Name of village with Hadbast No.
1	2	3	4
31 and above	54	17/12/2/97	Deviwala (115)
	55	98	Sirsari (116)
	56	99	Baglana (121)
	57	103	Ghanilwala (125)
	58	105	Burj Harika (146)
	59	106	Bargari (145)
	60	107	Dhilwan Kalan (127)
	61	109	Jalaeana (110)
	62	111	Machaki Mal Singh (97)
	63	112	Dhimanwali (98)
	64	115	Dana Romana (71)
	65	116	Sango Romana (70)
	66	121	Chak Kalan (101)
	67	122	Phide Khurd (99)
	68	123	Dawarlana (109)
	69	125	Wara Daraka (107)
	70	127	Maur (103)
	71	128	Thara (106)
	72	129	Koharwala (130)
	73	131	Bhai Ronki Bhatti (104)
	74	132	Surghuri (134)
	75	134	Khacharan (136)
	76	135	Kasam Bhatti (133)
	77	136	Ruri Kapura (138)
	78	137	Rameana (137)
	79	139	Bishnandi (6)
	80	140	Chaina (3)
	81	141	Ramgarh (4)
	82	143	Matta (132)

APPENDIX IV—VILLAGE DIRECTORY

List of villages according to the proportion of Scheduled Castes in the total population by ranges*

DISTRICT: FARIDKOT

TAHSIL : FARIDKOT

Ranges of Scheduled Castes Population (Percentages)	Serial No.	Location Code No.	Name of village with Hadbast No.
1	2	3	4
31 and above	83	17/12/2/144	Dhaipai (131)
	84	145	Romana Albel Singh (128)
	85	147	Ajit Gill (139)
	86	150	Behal Khurd (143)
	87	151	Ran Singhwala (144)
	88	152	Burj Jawahar Singhwala (147)
	89	153	Gondara (148)
	90	154	Jhakharwala (149)
	91	156	Sedha Singhwala (15(
	92	161	Chand Bhan (9)
	93	162	Fatehgarh (11)
	94	163	Gobindgarh (12)
	95	166	Lambwali (150)
	96	167	Dod (3)
	97	170	Romana (8)
	98	63	Dhab Sher Singhwala (63)

*Excludes villages with nil Scheduled Castes Population.

APPENDIX IV—VILLAGE DIRECTORY

List of villages according to the proportion of Scheduled Castes to the total population by ranges

DISTRICT : FARIDKOT

TAHSIL : MUKTSAR

Ranges of Scheduled Castes Population (percentages)	Serial No.	Location Code No.	Name of village with Hadbast No.
1	2	3	4
0—5*	1	17/12/3/23	Chak Badhai (113)
6—10	1	17/12/3/1	Jagat Singhwala (154)
	2	15	Landa Roada (137)
	3	24	Chak Attari Sardarwala (128)
	4	169	Katianwali (117)
11—15	1	17/12/3/18	Nurpur Karpal (135)
	2	122	Baddian (24)
	3	166	Raniwala (175)
16—20	1	17/12/3/6	Wangal (148)
	2	7	Randhawa (47)
	3	10	Budhi Mal (144)
	4	20	Birwanwali (131)
	5	25	Sadarwala (111)
	6	31	Burha Gujjar (107)
	7	38	Takhat Malana (102)
	8	46	Chak Motlewala (95)
	9	112	Bhaliana (11)
	10	152	Ratta Khera (173)
	11	171	Gurus (58)
	12	179	Kolianwali (54)
	13	215	Ghumarwala (14)
21—30	1	17/12/3/5	Seerwali (149)
	2	13	Lubhaninwali (139)
	3	21	Attari (129)
	4	27	Lambi Dhab (109)
	5	29	Gulabewala (132)
	6	32	Ude Karan (66)
	7	34	Chauntra (140)

APPENDIX IV—VILLAGE DIRECTORY

List of villages according to the proportion of Scheduled Castes to the total population by ranges

DISTRICT : FARIDKOT

TAHSIL : MUKTSAR

Ranges of Scheduled Castes Population (Percentages)	Serial No.	Location Code No.	Name of village with Hadbast No.
1	2	3	4
21—30	8	17/12/3/36	Sangrana (141)
	9	42	Baja Madhar (99)
	10	43	Chak Baja Madhar (98)
	11	44	Wattu (9)
	12	45	Motlewala (96)
	13	47	Madhar Kalan (94)
	14	51	Khokhar (51)
	15	55	Jhebalwali (104)
	16	69	Akalgarh (114)
	17	72	Madrasa (50)
	18	82	Bhangchari (58)
	19	86	Tamkot (39)
	20	105	Kishanpura (86)
	21	108	Dhulkot (82)
	22	109	Malan (81)
	23	113	Chottian (11)
	24	119	Landewala (27)
	25	121	Karniwala (25)
	26	123	Kuraiwala (23)
	27	124	Gurusar (32)
	28	125	Madhir (15)
	29	126	Buttar Bakuha (16)
	30	127	Kot Bhat (10)
	31	128	Peort (6)
	32	130	Bharru (9)
	33	131	Hussner (17)
	34	133	Ghagga (21)
	35	144	Ena Khera (170)
	36	162	Midda (186)

APPENDIX IV—VILLAGE DIRECTORY

List of villages according to the proportion of Scheduled Castes to the total population by ranges

DISTRICT : FARIDKOT

TAHSIL : MUKTSAR

Ranges of Scheduled Castes Population (Percentages)	Serial No.	Location Code No.	Name of village with Hadbast No.
1	2	3	4
21—30	37	17/12/3/170	Pakkitibi (116)
	38	172	Dabwali Dhab (56)
	39	173	Qubarwala (57)
	40	174	Karmgarh (159)
	41	175	Bhagwanpura (154)
	42	176	Malout (Rural) (156)
	43	180	Shamkot (93)
	44	182	Farid Khera (51)
	45	185	Phulu Khera (44)
	46	186	Kuttianwali (37)
	47	189	Kanganpur (49)
	48	194	Lalbal (161)
	49	199	Mahuanna (32)
	50	205	Panjawa (26)
	51	212	Mithri Budhgir (5)
	52	217	Karkhanwali (25)
	53	219	Tarmila (22)
	54	226	Barring Khera (15)
	55	227	Lohara (9)
	56	231	Muktsar (Rural)
	57	148	Aulakh (191)
31 and above	1	17/12/3/ 2	Mukan Singhwala (153)
	2	3	Maan Singhwala (152)
	3	4	Bhangewala (151)
	4	8	Dohak (146)
	5	11	Jandoke (143)
	6	12	Sakawali (142)
	7	14	Najabat Kokrian (138)
	8	16	Kanianwali (150)

APPENDIX IV—VILLAGE DIRECTORY

List of villages according to the proportion of Scheduled Castes to the total population by ranges

DISTRICT : FARIDKOT

TAHSIL : MUKTSAR

Ranges of Scheduled Castes Population (Percentages)	Serial No.	Location Code No.	Name of village with Hadbast No.
1	2	3	4
31 and above	9	17/2/3/17	Shivpura (136)
	10	19	Mangatker (134)
	11	22	Fattanwala (127)
	12	26	Kotli Dewan (108)
	13	30	Jaseana (133)
	14	33	Chirewan (105)
	15	35	Marh Mallu (140)
	16	37	Dodanwali (103)
	17	39	Jamuana (101)
	18	40	Chak Gandha Singhwala (100)
	19	48	Sarai Nanga (90)
	20	49	Samagh (88)
	21	50	Bari Hari (89)
	22	53	Warring (91)
	23	56	Har Raj (69)
	24	57	Kotli Sangar (68)
	25	58	Thandewala (67)
	26	59	Birsarkar (65)
	27	60	Sahgu Dhaun (64)
	28	61	Bhullar (74)
	29	62	Barkandi (63)
	30	63	Rupana (61)
	31	64	Goniana (62)
	32	65	Rohurianwali (55)
	33	66	Ballamgarh (52)
	34	67	Badhai (112)
	35	68	Maur (53)
	36	70	Ramgarh (115)
	37	71	Chak Madrasa (117)

APPENDIX IV—VILLAGE DIRECTORY

List of villages acccording to the proportion of Scheduled Castes to the total population by ranges

DISTRICT : FARIDKOT

TAHSIL : MUKTSAR

Ranges of Scheduled Castes Population (Percentages)	Serial No.	Location Code No.	Name of village with Hadbast No.
1	2	3	4
31 and above	38	17/12/3/74	Semanwali (47)
	39	75	Nandgarh (46)
	40	76	Gander (45)
	41	77	Chak Chibrianwali (44)
	42	78	Chibranwali (43)
	43	79	Bhagsar (51)
	44	80	Chak Mahan-Bhadder (57)
	45	81	Mahan-Bhadder (56)
	46	83	Khundehalal (42)
	47	84	Lakmiran (41)
	48	85	Chak-Tamkot (86)
	49	87	Dabra (59)
	50	88	Dhangana (60)
	51	89	Phulewala (38)
	52	90	Mehrajwala (37)
	53	91	Chak Dunewala (36)
	54	92	Sotha (35)
	55	93	Dunewala (34)
	56	94	Chak Giljewala (32)
	57	95	Khuhan Khurd (33)
	58	96	Gijewala (31)
	59	97	Manianwala (30)
	60	98	Sukhna Ablu (76)
	61	99	Doda (75)
	62	100	Kauni (83)
	63	101	Khirkianwala (73)
	64	102	Bhuttiwala (72)
	65	103	Assa Buttar (84)

APPENDIX IV—VILLAGE DIRECTORY

List of villages according to the proportion of Scheduled Castes to the total population by ranges

DISTRICT : FARIDKOT

TAHSIL : MUKTSAR

Ranges of Scheduled Castes Population (Percentages)	Serial No.	Location Code No.	Name of village with Hadbast No.
1	2	3	4
31 and above	66	17/12/3/104	Surewala (87)
	67	106	Gurri Sanger (85)
	68	107	Lohara (77)
	69	110	Kotli Ablu (80)
	70	111	Butter Sarian (78)
	71	114	Sahib Chand (12)
	72	115	Chatiana (13)
	73	116	Bokhala (14)
	74	117	Sekh (29)
	75	118	Samagh (28)
	76	120	Bundar (26)
	77	129	Daula (8)
	78	132	Babani (20)
	79	134	Theri (19)
	80	135	Fakarsar (18)
	81	136	Kingra (163)
	82	137	Ghumar Khera (164)
	83	138	Rathrian (158)
	84	139	Danewala (165)
	85	140	Sekhu (166)
	86	141	Jandwala Charat Singh (167)
	87	142	Malwala (168)
	88	143	Katorewala (169)
	89	145	Virk Khera (171)
	90	146	Alamwala (172)
	91	147	Jhorar (190)
	92	149	Ram Nagar Khazan Singh (192)
	93	150	Saonke (193)

APPENDIX IV—VILLAGE DIRECTORY

List of villages according to the proportion of Scheduled Castes to the total population by ranges

DISTRICT : FARIDKOT

TAHSIL : MUKTSAR

Ranges of Scheduled Castes Population (Percentages)	Serial No.	Location Code No.	Name of village with Hadbast No.
1	2	3	4
31 and above	94	17/12/3/151	Khane ke Dhab (189)
	95	152	Deon Khera (47)
	96	153	Bodiwala Kharak Singh (174)
	97	154	Shergarh Gian Singh (187)
	98	155	Bhalerian (188)
	99	156	Lakarwala (194)
	100	157	Tarkhanwala (196)
	101	158	Khunan Kalan (195)
	102	159	Bham (201)
	103	160	Urang (197)
	104	161	Paniwala Fatta (185)
	105	163	Mohlan (176)
	106	164	Ratta Tiba (147)
	107	165	Patti Karam (148)
	108	167	Aspal (152)
	109	168	Sarwan (153)
	110	177	Burjan (55)
	111	178	Chhapianwali (157)
	112	181	Mahni Khera (52)
	113	183	Mehmud Khera (50)
	114	184	Khema Khera (43)
	115	187	Fatahpur Manianwala (46)
	116	188	Arniwala Wazira (45)
	117	190	Dobwali Rohrianwali (48)
	118	191	Abul Khera (159)
	119	192	Dhola (160)
	120	193	Tharajwala (162)
	121	195	Channu (31)

APPENDIX IV—VILLAGE DIRECTORY

List of villages according to the proportion of Scheduled Castes to the total population by ranges

DISTRICT : FARIDKOT

TAHSIL : MUKTSAR

Ranges of Scheduled Castes Population (Percentages)	Serial No.	Location Code No.	Name of village with Hadbast No.
1	2	3	4
31 and above	122	17/12/3/196	Khudian Mahan Singh (21)
	123	197	Khudian Gulab Singh (28)
	124	198	Adhania (34)
	125	200	Tapa Khera (33)
	126	202	Sehan Khera (35)
	127	203	Fatuhi Khera (36)
	128	204	Sikhwala (27)
	129	206	Kheowali (12)
	130	207	Lambi (30)
	131	208	Bidowali (1)
	132	209	Maan (2)
	133	210	Badal (3)
	134	211	Gagar (4)
	135	213	Bhagu (11)
	136	214	Mehna (10)
	137	216	Banwala Annu (13)
	138	218	Roranwali (23)
	139	220	Bhitiwala (24)
	140	221	Kandu Khera (20)
	141	222	Bhullarwala (19)
	142	223	Hakuwala (17)
	143	224	Middu Khera (17)
	144	225	Fatta Khera (16)
	145	228	Singhewala (7)
	146	229	Fatuhiwala (6)

*Excludes Villages with Nil Scheduled Castes Population.

SECTION II

Town Directory

NOTE EXPLAINING THE CODES USED IN THE TOWN DIRECTORY

The town directory has been compiled in six different statements for all the urban areas of the district. The data on amenities and other aspects have been presented in codes which are explained below

Statement I

Statement I gives status and growth history of each town in the district.

Class has been introduced in all the statements of town directory to facilitate analysis for purpose of demographic and socio-economic characteristics of towns at the state and all India levels. It has been presented according to 1981 census population of the core town in the following manner:

Population	*Class*
100,000 and above	.. I
50,000—99,999	.. II
20,000—49,999	.. III
10,000—19,999	.. IV
5,000—9,999	.. V
Below 5,000	.. VI

The civic administration status as in 1980 has been indicated by the following abbreviations. Census towns are regarded as having no civic status. Code (C.T.) has been used for census town.

Municipal Corporation	= M. Corp.
Municipal Committee	= M. C.
Cantonment Board	= C.B.
Notified Area Committee	= N.A.C.
Census Town (S.A.S. Nagar—Mohali and Talwara)	= C.T.

Statement II:

Statement II gives for each town, physical aspects and location of towns.

Statement III:

This statement gives municipal finance for each town of the district.

Statement IV:

It gives civic and other amenities. The abbreviations used are indicated below:

(I) *Road length*

PR	= Pucca Road
KR	= Kuccha Road

(II) *System of sewerage*

S	= Sewer
OSD	= Open Surface Drains
BSD	= Box Surface Drains
SD	= Sylk Drains
CD	= Cesspool Method
PT	= Pit System

(III) *Method of disposal of nightsoil*

HL	=	Head Loads
B	=	Baskets
WB	=	Wheel Barrows
ST	=	Septic Tank Latrines
S	=	Sewerage

(IV) *Protected water supply—source and capacity of storage system*

(a) Sources of water supply:

TW	=	Tubewell/hand pump
T	=	Tap water
W	=	Well water
TK	=	Tank water

(b) System of storage of water:

OHT	=	Overhead Tank
SR	=	Service Reservoir
RIG	=	River Infiltration Gallery
BWP	=	Borewell Pumping System
PT	=	Pressure Tank

Statement V :

This gives medical, educational, recreational and cultural facilities. The abbreviations used are indicated below:

Medical amenities:

H	=	Hospital
D	=	Dispensary
HC	=	Health Centre
FC	=	Family Planning Centre
TB	=	TB Clinic
NH	=	Nursing Home
O	=	Others
A	=	Ayurvedic
U	=	Unani
Hom.	=	Homoeopathic

In case of allopathic, no separate code has been given. The information in col. 4 on medical facilities has been presented horizontally in the same line as illustrated below:

H(A-1, 2) D(Hom-2, 1, U-1)

Here H(A-1, 2) represents one ayurvedic and 2 allopathic hospitals and D(Hom-2, 1, U-1) represents 2 homoeopathic, one allopathic and one unani dispensaries. If the medical facility is not available in a town, name of the nearest place (if in the same district) or nearest district (if in the same state) or other state and its distance from the town where the facility is available has been mentioned in column 4.

Educational amenities:

The codes that have been used are as follows:

A	=	Arts only
S	=	Science only
AS	=	Arts and Science only
C	=	Commerce only
AC	=	Arts and Commerce only
ASC	=	Combined for all categories, Arts, Science and Commerce
L	=	Law
SH	=	Shorthand
Type	=	Typewriting
Sh. Type	=	Shorthand and Typewriting
O	=	Others
P	=	Primary schools
M	=	Junior secondary or middle
H	=	Matriculation or secondary
PUC	=	Higher secondary/intermediate/pre-university/Junior college/'10+2' system whether held in school or college

If there are more institutions of a type in the town, their number has been given against each in brackets.

If any educational facility is not available in the town the name of nearest place (if in the same district) or the name of nearest district (if in the same state) or other state and its distance from the town where this facility is available has been given in brackets.

Recreational and cultural facilities:

The following codes have been used:

PL	=	Public Library
RR	=	Reading Room

Statement VI

Statement I gives information on trade, commerce, industry and banking for each town of the district.

Appendix to the town directory shows towns of the district which have outgrowths and population of outgrowths.

1981 CENSUS

STATEMENT

Status and

Serial No.	Class, name and civic administration status of town	Location Code No. **	Name of Tahsil	Area (in sq. kms)	Number of households including houseless households (in 1981 Census)	Population and growth rate of		
						1901	1911	1921
1	2	3	4	5	6	7	8	9
1	IV. Bagha Purana (NAC)	12/II	Moga	6·00	2,326	..	..	..
2	V. Bariwala (NAC)	12/VI	Muktsar	3·00	868	..	..	..
3	III. Faridkot (MC)	12/III	Faridkot	15·00	7,879	10,405	11,673 (+12·19)	12,304 (5·41)
4	III. Giddarbaha (MC)	12/X	Muktsar	5·75	3,891	..	..	..
5	III. Jaitu* (UA)		Faridkot	NA	4,016	..	..	..
	(i) Jaitu (MC)	12/V	Faridkot	9·06	3,998	..	7,694	7,912 (+2·83)
6	V. Killianwali (NAC)	12/XI	Muktsar	1·61	991	..	..	..
7	III. Kot Kapura (MC)	12/IV	Faridkot	14·50	7,698	9,519	10,644 (+11·82)	14,063 (+32·12)
8	VI. Lakhewali (NAC)	12/VIII	Muktsar	0·85	551	..	..	..
9	III. Malout (MC)	12/IX	Muktsar	4·50	6,848	..	..	..
10	II. Moga (MC)	12/I	Moga	16·10	14,167	6,725	Declassified	14,145
11	II. Muktsar (MC)	12/VII	Muktsar	13·80	8,205	6,389	8,834 (+38·27)	10,539 (+19·30)

*Towns having non-town components of Urban Agglomeration.

**Faridkot district code number is 12 and second element of code in roman figure is that of the town. Faridkot, Kot Kapura, Moga and Muktsar ceased to be UA's at 1981 Census.

TOWN DIRECTORY

I

Growth History

the town at the censuses of						Density (1981 Census)	Sex Ratio		
1931	1941	1951	1961	1971	1981		1961 Census	1971 Census	1981 Census
10	11	12	13	14	15	16	17	18	19
..	..	..	..	..	14,289 (—)	2,382	..	..	883
..	..	..	..	..	5,151 (—)	1,717	..	..	852
16,759 (+36·21)	20,375 (+21·58)	19,982 (—1·93)	26,735 (+33·80)	27,725 (+3·70)	42,423 (+53·01)	2,828	831	888	905
3,636	6,317 (+73·73)	7,421 (+17·48)	17,364 (+133·98)	18,821 (+8·39)	26,828 (+42·54)	4,666	851	871	895
..	..	..	..	19,446 (+13·26)	26,061 (+34·02)	NA	..	875	883
8,542 (+7·96)	11,435 (+33·87)	7,621 (—33·35)	17,170 (+125·30)	19,403 (+13·01)	25,907 (+33·52)	2,859	849	874	882
..	..	..	..	..	5,966	3,706	..	..	892
16,502 (+17·34)	20,584 (+24·74)	19,683 (—4·38)	32,021 (+62·68)	34 116 (+6·54)	47,550 (+39·38)	3,279	866	882	882
..	..	..	..	..	3,555	4,182	..	..	913
..	..	..	20,774	26,746 (+28·75)	40,533 (+51·55)	9,007	833	878	895
17,581 (+24·29)	27,785 (+58,04)	36,598 (+31·72)	47,779 (+30·55)	61,625 (+15·68)	80,272 (+30·26)	4,986	862	886	889
14,839 (+40·80)	20,651 (+39·17)	22,097 (+7·00)	30,765 (+39·23)	39,403 (+28·08)	50,941 (+29·28)	3,691	863	883	918

1981 CENSUS

STATEMENT

Physical Aspects and

Serial No.	Class and name of town	Physical Aspects		
		Rainfall (in mm)	Temperature (in centigrade)	
			Maximum	Minimum
1	2	3	4	5
1	IV. Bagha Purana	491·1	45·5	0·8
2	V. Barriwala	337·6	45·5	0·8
3	III. Faridkot	403·6	45·5	0·8
4	III. Giddarbaha	268·5	45·3	0·2
5	III. Jaitu (UA)	*See* Constituent Unit Below		
	(i) Jaitu (MC)	448·8	45·3	0·2
6	V. Killianwali	448·8	45·3	0·2
7	III. Kot Kapura	403·6	45·3	0·2
8	VI. Lakhewali	448·8	45·3	0·2
9	III. Malout	268·5	45·3	0·3
10	II. Moga	491·1	45·5	0·8
11	II. Muktsar	337·6	45·5	0·8

TOWN DIRECTORY

II

Location of Towns 1979

Name of and road distance (in km.) from						
State H.Q.	District HQ.	Tahsil H.Q	Nearest city with population of one lakh and more	Railway station	Bus route	Navigable river/canal (if within 10 kms.)
6	7	8	9	10	11	12
Chandigarh (180)	Faridkot (55)	Moga (18)	Bathinda (85)	Moga (18)	Bagha Purana (0)	..
Chandigarh (230)	Faridkot (35)	Muktsar (16)	Bathinda (30)	Barriwala (0)	Barriawala (0)	..
Chandigarh (209)	Faridkot (0)	Faridkot(0)	Bathinda (63)	Faridkot (0)	Faridkot (0)	..
Chandigarh (236)	Faridkot (65)	Muktsar (49)	Bathinda (25)	Giddarbaha (0)	Giddarbaha (0)	..
..	..	..	..	..	..	..
Chandigarh (228)	Faridkot (44)	Faridkot (44)	Bathinda (39)	Jaitu (0)	Jaitu (0)	..
Chandigarh (278)	Faridkot (110)	Muktsar (95)	Bathinda (25)	Killianwali (0)	Killianwali (0)	..
Chandigarh (203)	Faridkot (11)	Faridkot (11)	Bathinda (52)	Kot Kapura (0)	Kot Kapura (0)	..
Chandigarh (255)	Faridkot (70)	Muktsar (15)	Bathinda (50)	Lakhewali (0)	Lakhewali (0)	..
Chandigarh (253)	Faridkot (80)	Muktsar (32)	Bathinda (35)	Malout (0)	Muktsar (0)	..
Chandigarh (159)	Faridkot (75)	Moga (0)	Ludhiana (66)	Moga (0)	Moga (0)	..
Chandigarh (236)	Faridkot (63)	Muktsar (0)	Bathinda (70)	Muktsar (0)	Muktsar (0)	..

STATEMENT

Municipal Finance—

Serial No.	Class and name of town	Civic administration status (in 1980)	Receipt (in Rs. 00): Receipt through taxes etc.	Revenue derived from municipal properties and power apart from taxation	Government grant	Loan
1	2	3	4	5	6	7
1	IV. Bagha Purana	NAC	250	60	..	..
2	V. Barriwala	NAC	..	..	..	..
3	III. Faridkot	MC	14,310	2,530	..	820
4	III. Gidderbaha	MC	10,903	2,978	920	6,030
5	III. Jaitu	UA	*See* constituent unit below:			..
	(i) Jaitu	MC	10,070	500	..	..
6	V. Killianwali	NAC	..	..	..	..
7	III. Kot Kapura	MC	65,220	4,910	130	..
8	VI. Lakhewali	NAC	..	..	..	..
9	III. Malout	MC	4,180	760	580	..
10	II. Moga	MC	57,864	3,224	11,901	..
11	II. Muktsar	MC	22,022	2,071	..	..

TOWN DIRECTORY

III

1978-79

Advance	Other sources (specify)	Total receipt	Expenditure (in Rs. 00) General administration	Public safety	Public health and conveniences	Public works	Public institutions	Others (specify)	Total expenditure
8	9	10	11	12	13	14	15	16	17
..	80	390	190	..	..	..	..	..	190
..	..	..	..	..	..	..	..	..	..
..	3,460	21,120	8,630	1,820	190	9,330	..	530	20,500
182	6,117	27,130	7,804	..	11,642	5,773	183	2	25,404
..	..	..	..	..	..	..	..	..	..
250	5,010	15,830	3,040	1,160	4,220	1,960	60	3,200	13,640
..	..	..	..	..	..	..	Newly constituted NAC		
15,140	3,160	88,560	1,440	650	..	26,180	11,170	21,620	61,060
..	..	..	..	..	..	..	..	..	..
90	26,110	31,720	5,160	70	6,410	11,230	8,130	8,760	39,760
..	8,483	81,472	10,233	2,245	13,042	41,684	227	2,875	70,306
..	..	24,093	5,823	2,383	5,617	11,244	152	2,913	28,132

1981 CENSUS
STATEMENT

Civic and Other

Serial No.	Class and name of town	Civic administration status (in 1980)	Population	Scheduled Castes and Scheduled Tribes population	Road Length (in kms.)	System of sewerage	Number of	
							Water borne	Service
1	2	3	4	5	6	7	8	9
1	IV. Bagha Purana	NAC	14,289	3,652	6 Km.	OSD	..	..
2	V. Barriwala	NAC	5,151	1,933	3	OSD, Pt.	300	200
3	III. Faridkot	MC	42,423	10,195	51	S, OSD	1	1,300
4	III. Giddarbaha	MC	26,828	7,828	7.55	OSD,S	342	..
5	III. Jaitu	UA	26,061	7,010	..	..	..	..
	(ii) Jaitu	MC	25,907	6,998	28.39	S,OSD	2	1,202
6	V. Killianwali	NAC	5,966	2,574	8	OSD,Pt.	..	..
7	III. Kot Kapura	MC	47,550	12,210	25	OSD, S	3	2
8	VI. Lakhewali	NAC	5,555	1,560	2	OSD,Pt.	..	..
9	III. Malout	MC	40,533	9,287	46·79	OSD	..	14
10	II. Moga	MC	80,272	13,367	30	S, OSD	1,500	7,500
11	III. Muktsar	M. C	50,941	12,489	30	OSD, S	42	2,900

TOWN DIRECTORY
IV

Amenities, 1979

latrines	Method of disposal of night soil	Protected water supply		Fire fighting service	Electrification (No. of connections)				
Others		Source of supply	System of storage with capacity in litres (in brackets)		Domestic	Industrial	Commercial	Road lighting (points)	Others
10	11	12	13	14	15	16	17	18	19
..	HL,WB	TW	NA	Moga (20)	1,518	54	332	33	..
30	WB, B	HP,W	NA	Kot Kapura (18)	300	18	180	10	50
..	HL,WB	T	9,100,000	Yes	4,984	192	1,120	696	151
..	HL, S	W,T	1,600,000	Malout (16)	1,703	86	676	570	11
..	..	..	..	..	..	..	..	..	..
84	HL,WB, S,ST	HP,TW,T	341,250	Bathinda (26)	NA	NA	NA	384	..
..	B, WB	T,W,T	20,000	Abohar (8)	NA	NA	NA	NA	NA
..	B,HL,WB	HP	N.A.	Yes	7,997	430	1,315	978	395
..	WB	T,W	NA	Muktsar (15)	200	8	80	NA	NA
..	HL,WB, ST	T,K	NA	Yes	4,945	318	1,555	524	315
..	HL, WB, S,ST	T,W	11,040,000	Yes	8,070	910	2,513	1,231	440
79	HL, WB, B,S,ST	TW,T	2,320,000	Yes	2,919	200	1,953	957	62

1981 CENSUS—TOWN DIRECTORY

STATEMENT IV-A

Civic and other amenities in notified slums 1979

No slum area has been notified in Punjab State though certain pockets have separately been identified.

1981 CENSUS
STATEMENT —
Medical, Educational, Recreational and

Serial No.	Class and name of town		Population	*Medical facilities*		Arts/Science/ Commerce colleges (of degree level and above)	*Educational*		
				Hospitals/ Dispensaries/ T.B. Clinics	Beds in medical institutions noted in col. 4		Medical colleges	Engineering colleges	Polytechnics
1	2		3	4	5	6	7	8	9
1	IV.	Bagha Purana NAC	14,289	H D	25 4	Moga (20)	Faridkot (55)	Ludhiana (85)	Firozpur (44)
2	V.	Barriwala NAC	5,151	H D	25 4	Muktsar (16)	Faridkot (35)	Ludhiana(100)	Firozpur (80)
3	III.	Faridkot (MC)	42,423	H-3, D (A-1,2),	228 8	A-1, AS(1)	1	Ludhiana(116)	Firozpur(30)
4	III.	Giddarbaha (MC)	26,828	TB H2, D.(A)F.C.	56 —	A-2, ASC-2	Faridkot (65)	Ludhiana(162)	Firozpur(100)
5	III.	Jaitu (U.A.)	26,061	H-2 }			..	..	..
		(i) Jaitu (MC)	25,907	D-(U) }	25	A-1	Faridkot (44)	Ludhiana(150)	Firozpur(80)
6	V.	Killianwali (NAC)	5,966	D	4	A-1	Faridkot(110)	Ludhiana(105)	Firozpur(100)
7	III.	Kot Kapura (MC)	47,550	H-O	50 —	A-1	Faridkot(11)	Ludhiana(110)	Firozpur (45)
8	VI.	Lakhewali (NAC)	3,555	D FC	4 —	Muktsar (15)	Faridkot(70)	Ludhiana(155)	Firozpur (60)
9	III.	Malout (MC)	40,533	HD	38 —	AS-1	Faridkot(80)	Ludhiana(175)	Firozpur (81)
10	II.	Moga (MC)	80,272	H,FCD (A-1, 1)	100 —	A-2, AS-1	Ludhiana(66)	Ludhiana(66)	Firozpur (25)
11	II.	Muktsar	50,941	H,FC	50 —	A-3, ASC-1, AS-1	Faridkot(63)	Ludhiana(143)	Firozpur (50)

TOWN DIRECTORY
V

Cultural Facilities, 1979

facilities					Adult literacy classes/ centres, others (Specify)	Working, women's hostels with number of seats	*Number of Recreational and Cultural facilities*			
Recognised shorthand, typewriting and vocational training institutes	Hr. Sec./Inter-mediate/PUC (Pre-University/ college/Junior college level)	Secondary Matriculation	Junior Secondary and Middle schools	Primary schools			Stadia	Cinema	Auditoria/ Drama/Community halls	Public libraries including reading rooms
10	11	12	13	14	15	16	17	18	19	20
..	1	2	..	5	..	..	..	..	..	PL(1)
..	..	1	..	1	0-2	..	..	..	..	..
0	2	4	2	9	0-2	1	1	1	1	PL(2)
0-3	..	3	1	6	..	..	..	1	..	PL(3)
..	..	..	..	..	..	..	..	..	..	..
..	..	3	2	8	..	..	..	1	1	PL(1) RR(4)
..	..	1	2	2	1(50)	..	..	..	..	..
..	2	2	3	19	..	..	..	2	..	PL(4)
..	..	2	1	2	..	..	..	..	..	..
..	..	2	2	15	..	..	..	2	..	PL(1) RR(2)
0-2	8	2	2	12	..	..	1	3	..	PL(5) RR(24)
0-2	1	4	5	8	..	..	..	3	..	PL (1) RR (2)

1981 CENSUS

STATEMENT

Trade, Commerce, Industry and

Serial No.	Class and name of town	Name of three most important commodities imported			Name of three
		1st	2nd	3rd	1st
1	2	3	4	5	6
1	IV. Bagha Purana	Vanaspati Ghee	Sugar	Foodgrains	Wheat
2	V. Barriwala	Cloth	Sugar	Ghee	Cotton
3	III. Faridkot	Sugar	Vanaspati Ghee	Iron goods	Wheat/ginned cotton
4	III. Giddarbaha	Snuff material	Cotton	Iron goods	Snuff
5	III. Jaitu	Raw Iron	Hides	Foodgrains/ Cotton	Iron and Agricultural implements
6	V. Killianwali	Wheat	Iron goods	Foodgrains	Wheat
7	III. Kot Kapura	Sugar	Foodgrains	Rice	Grinned Cotton
8	VI. Lakhewali	Cloth	Sugar	Ghee	Cotton
9	III. Malout	Cotton	Wheat/Gur	Agricultural Implements	Cotton Bales
10	II. Moga	Wheat	Paddy	Iron	Coffee and Condensed milk
11	II. Muktsar	Ghee/Sugar	Cloth	Utensils	Cotton

TOWN DIRECTORY

VI

Banking, 1979

most important commodities exported		Name of three most important commodities manufactured			No. of banks	No of agricultural credit societies	Number of non-agricultural societies
2nd	3rd	1st	2nd	3rd			
7	8	9	10	11	12	13	14
Rice	Agricultural implements	Mustard Oil	Agricultural implements	Shoes	4	1	1
Wheat	Rice	Shoes	Rice sheller	Agricultural implements	2	1	..
Agricultural implements, oil engines	Shoes	Agricultural implements	Oil engines	Shoes /Mustard Oil	11	1	16
Cotton and Cotton seed ..	Soap	Snuff	Tin boxes Vanaspati Ghee	Soap	6	2	16
Wooden Spinning wheels	Raw leather	Iron goods	Spinning wheals	Agricultural implements	4	7	25
Wheat	Rice	Agricultural implements	Cotton Cloth	Shoes	..	1	3
Wheat/Gram	Agricultural implements	Cotton/Agricultural implements	Rice Sheller Cycle Paints	Mustard oil/ Shoes	8	3	14
Wheat	Grams	Agricultural implements	Cotton Cloth	Shoes	2	..	..
Cotton Seeds/ Foodgrains	Agricultural implements	Agricultural implements	Cotton Yarn	Machines parts/ Cotton cloth	6	3	19
Motor parts	Nut bolts	Agricultural implements	Coffee and condensed milk	Motor parts, oil engines	21	12	30
Rice/Mustard Oil	Wheat	Soap/Agricultural implements	Shoes/Carpets	Candles	12	2	18

APPENDIX

Towns showing their outgrowths with population

Sl. No.	Name of town with location code	Population of core town	Outgrowth	Population of outgrowth
1	2	3	4	5
1.	12/V Jaitu	25907	(i) Kothe Lal Premi (OG)	154

PART B

PRIMARY CENSUS ABSTRACT

GENERAL

PCA (SCHEDULED CASTE)

PRIMARY CENSUS ABSTRACT (GENERAL)

Primary Census Abstract (Scheduled Castes)

EXPLANATORY NOTE ON PRIMARY CENSUS ABSTRACT

The Primary Census Abstract (PCA) General and Scheduled Castes provides the basic information relating to population data pertaining to 1981 census. It contains the data in respect of area, number of occupied residential houses and households, total population (including institutional and houseless population), population break up by sex, scheduled castes, literates, main workers classified into four categories of cultivators, agricultural labourers and other workers, marginal workers and non-workers for each village and for each town wardwise.

The district totals given at the beginning of the PCA are followed by break up of rural and urban areas of the district. The data are presented tahsilwise.

The rural PCA presents the data for the villages arranged in ascending order of location code numbers (assigned to the villages within the tahsil). The urban PCA, presents wardwise data for each town. In rural PCA, the uninhabited villages and the villages which have got merged in towns have also been indicated. It may be mentioned here that the PCA data provided here has been compiled on the basis of the basic schedules i.e., household schedule and the universal individual slip canvassed during 1981 census operations. The concepts and terms occuring in the PCA are briefly explained here.

Census House :

A census house is a building or part of a building having a separate main entrance from the road or common court-yard or staircase etc., used or recognised as a separate unit. It may be occupied or vacant. It may be used for a residential or non-residential purpose or both.

Occupied Residential House:

Occupied residential house is a dwelling house and includes a house used partly as a dwelling and partly for some other purposes like shop, workshop, factory, etc., but does not include a 'vacant house' where no person was found to be residing at the time of census.

Household :

A household is a group of persons who commonly live together and would take their meals from a common kitchen unless the exigencies of work prevented any of them from doing so. There may be a household of persons related by blood or a household of unrelated persons or having a mix of both. Examples of unrelated households are boarding houses, messes, hostels, residential hotels, rescue homes, jails, *ashrams*, etc. These are called 'institutional households'. There may be one member households, two member households or multi-member households. For census purposes, each one of these types is regarded as a household'.

Another type of household for census purpose is houseless household which is a household comprising of 'houseless person/persons'. A houseless person in census terminology has been defined as:

(i) a person who might be doing domestic service or other work with one or more households but who does not reside in any house and sleeps in the corridors, verandahs or passages in building or in the streets;

(ii) wandering or nomadic tribes found to be staying in temporary huts etc., and

(iii) beggar, vagrant, tramp, sadhu, fakir, etc., who is found on the footpaths, streets, in places like parks, gardens, railway yards, etc.

Scheduled Castes are such castes, races or tribes or parts of groups within such castes, races or tribes as are declared to be scheduled castes by the President of India's Orders issued under Article 314 of the Constitution of India.

Literate:

A person who can both read and write with understanding in any language has been taken as literate. A person who can merely read but cannot write, has not been considered as literate. It is not necessary that a person who is literate should have received any formal education or should have passed any minimum educational standard.

All children of the age of 4 years or less have been treated as illiterate even if the child has been going to a school and might have picked up reading and writing a few odd words.

Workers and Categories of Workers:

Work may be defined as participation in any economically productive activity. Such participation may be physical or mental in nature. Work involves not only actual work but also effective supervision and direction of work.

In the economic questions, canvassed in 1981 census, there has been some difference. The 'work' concept in 1961 and 1971 censuses, as opposed to the 'income' or 'economic independence' concept of the earlier censuses was adopted for 1981 census, but the criterion for classification of persons as workers was changed. While in 1961 and 1971 censuses different approaches, namely, usual status and current status, were adopted with reference period of one year and one week for seasonal and regular work respectively, at the 1981 census the usual status approach was adopted uniformly for all work.

In 1961, a person qualified as a worker if he had worked regularly during the last season or if he had worked at least for a day in regular (non-seasonal) work during the preceding fortnight. At the 1971 census a person was treated as a worker only if he spent his time mainly in work or if he worked at least for a day in regular (non-seasonal) work during the preceding week. The dichotomy of worker/non-worker of 1961 and 1971 censuses was discarded at the 1981 census and instead a trichotomy of main workers, marginal workers and non-workers was adopted. For main worker, the time criterion of engagement in work for the major part of the year, i.e., at least 183 days was adopted. Those who worked for some time during the last year but not for the major part were treated as marginal workers. Those who had never worked during the last year were non-workers. This trichotomy partially permits a comparability of 1981 census economic data with that of 1971 as well as 1961. The main workers of 1981 census can be expected to correspond to the workers of 1971 and the main workers and marginal workers of 1981 together correspond to the workers of 1961.

Classification of Main Activity:

The main activity of workers has been classified into four categories, viz., cultivator, agricultural labourer, household industry and other worker . These terms are explained below:—

Cultivator:

For purposes of census, a person has been considered working as cultivator if he or she has been engaged either as employer, single worker or family worker in cultivation of land owned or held from private persons or institutions for payment in money, kind or share. Cultivation included supervision or direction of cultivation. It has been indicated by abbreviation 'C'

Agricultural Labourer :

A person who worked in another person's land for wages in money, kind or share has been regarded as an agricultural labourer. He /she had no risk in the cultivation but he/she merely worked in another person's land for wages. An agricultural labourer had no right of lease or contract on land on which he/she worked. It has been indicated by abbreviation 'AL'.

Household Industry :

Household industry has been defined as an industry conducted by the head of the household himself/herself and or by the members of the household at home or within the village in rural areas and only within the precincts of the house where the household lived in urban areas. The larger proportion of workers in a household industry constituted of members of the household including the head. The industry should not be run on the scale of a registered factory which would qualify or has to be registered under the Indian Factories Act.

For a person who has returned his/her main activity as engaged in some production, processing, servicing or repair of articles or goods such as handloom weaving, dyeing, carpentry, *bidi* rolling, pottery manufacture, bicycle repairing, blacksmithy, tailoring, etc., it has been ascertained if it is a household industry, and if so, it has been indicated by the abbreviation 'HHI' in the space provided for.

Other Workers :

All workers, i.e., those who have been engaged in some economic activity during the last one year, have not been categorised as cultivators or agricultural labourers or in household industry, are 'other workers' 'OW'. The type of workers that come under the category 'OW' include factory workers, plantation workers, those in trade, commerce, business, transport, mining, construction, political or social work, all government servants, municipal employees, teachers, priests, entertainment artists. etc.

Location Code No.	District/Tahsil/U.A./City/Town	Total Rural Urban	Area in Km².	Occupied Residential Houses	No. of House-holds
1	2	3	4	5	6
17/12	**Faridkot District**	T R U	**5,740·0** **5,649·8** **90·2**	**228,910** **173,030** **55,880**	**231,724** **174,284** **57,440**
17/12/1	Moga Tahsil	T R U	1,685·4 1,663·3 22·1	84,185 67,979 16,206	84,712 68,219 16,493
17/12/I	Moga (M.C.)	U	16·10	13 933	14,167
17/12/II	Bagha Purana (N.A.C.)	U	6·00	2,273	2,326
17/12/2	Faridkot Tahsil	T R U	1,453·0 1,414·4 38·6	58,723 40,064 18,659	60,058 40,465 19,593
17/12/III	Faridkot (M.C.)	U	15.00	7,569	7,879
17/12/IV	Kot Kapura (M.C.)	U	14·50	7,372	7,698
17/12/V	Jaitu (U.A.)	U	N.A.	3,718	4,016
	(i) Jaitu (M.C.)	U	9·06	3,700	3,998
	(ii) Kothe Lal Premi (O.G.)	U	N.A.	18	18
17/12/3	Muktsar Tahsil	T R U	2,596·5 2,567·0 29·5	86,002 64,987 21,015	86,954 65,600 21,354
17/12/VI	Barriwala (N.A.C.)	U	3·00	842	868
17/12/VII	Muktsar (M.C.)	U	13·80	8,100	8,205
17/12/VIII	Lakhewali (N.A.C.)	U	0·85	551	551
17/12/IX	Malout (M.C.)	U	4·50	6,678	6,848
17/12/X	Giddarbaha (M.C.)	U	5·75	3,853	3,891
17/12/XI	Killianwali (N.A.C.)	U	1·61	991	991

ABSTRACT (GENERNAL)

FARIDKOT

Total Population (including Houseless & Institutional Population)			Scheduled Castes		Scheduled Tribes		Literates	
P	M	F	M	F	M	F	M	F
7	8	9	10	11	12	13	14	15
1,436,228	763,176	673,052	244,192	210,687	..	..	301,379	180,879
1,092,659	581,825	510,834	200,407	172,367	..	..	202,036	113,099
343,569	181,351	162,218	43,785	38,320	..	..	99,343	67,780
525,565	279,481	246,084	82,262	70,599	..	..	114,468	75,874
431,004	229,405	201,599	73,164	62,678	..	..	85,212	54,649
94,561	50,076	44,485	9,098	7,921	..	..	29,256	21,225
80,272	42,488	37,784	7,155	6,212	..	..	25,341	18,515
14,289	7,588	6,701	1,943	1,709	..	..	3,915	2,710
367,281	195,435	171,846	62,419	53,929	..	..	76,672	45,060
251,247	134,054	117,193	46,685	40,248	..	..	44,365	23,094
116,034	61,381	54,653	15,734	13,681	..	..	32,307	21,966
42,423	22,266	20,157	5,433	4,762	..	..	12,829	9,241
47,550	25,272	22,278	6,574	5,636	..	..	12,971	8,638
26,061	13,843	12,218	3,727	3,283	..	..	6,507	4,087
25,907	13,767	12,140	3,721	3,277	..	..	6,479	4,060
154	76	78	6	6	..	..	28	27
543,382	288,260	255,122	99,511	86,159	..	..	110,239	59,945
410,408	218,366	192,042	80,558	69,441	..	..	72,459	35,356
132,974	69,894	63,080	18,953	16,718	..	..	37,780	24,589
5,151	2,782	2,369	1,051	882	..	..	1,446	827
50,941	26,554	24,387	6,621	5,868	..	..	14,874	10,107
3,555	1,858	1,697	839	721	..	..	740	522
40,533	21,387	19,146	4,911	4,376	..	..	12,150	7,979
26,828	14,160	12,668	4,129	3,699	..	..	7,284	4,329
5,966	3,153	2,813	1,402	1,172	..	..	1,286	825

PRIMARY CENSUS

DISTRICT

Location Code No.	District/Tahsil/U.A./City/Town	Total Rural Urban	MAIN: Total Main Workers (I—IX) M	MAIN: Total Main Workers (I—IX) F	MAIN: Cultivators (I) M	MAIN: Cultivators (I) F
1	2	3	16	17	18	19
17/12	**Faridkot District**	**T**	**419,436**	**14,435**	**177,771**	**988**
		R	**326,466**	**8,636**	**169,859**	**937**
		U	**92,970**	**5,799**	**7,912**	**51**
17/12/1	Moga Tahsil	T	154,828	5,377	70,449	603
		R	129,073	3,642	68,491	591
		U	25,755	1,735	1,958	12
17/12/I	Moga (M.C.)	U	21,733	1,515	1,265	7
17/12/II	Bagha Purana (N.A.C.)	U	4,022	220	693	5
17/12/2	Faridkot Tahsil	T	105,866	4,179	43,150	254
		R	74,901	2,027	40,356	233
		U	30,965	2,152	2,794	21
	Faridkot (M.C.)	U	10,581	1,088	660	10
17/12/IV	Kot Kapura (M.C.)	U	13,164	704	931	6
17/12/V	Jaitu (U.A.)	U	7,220	360	1,203	5
	(i) Jaitu (M.C.)	U	7,186	359	1,173	5
	(ii) Kothe Lal Premi (O.G.)	U	34	1	30	..
17/12/3	Muktsar Tahsil	T	158,742	4,879	64,172	131
		R	122,492	2,967	61,012	113
		U	36,250	1,912	3,160	18
17/12/VI	Barriwala (N.A.C.)	U	1,486	79	247	2
17/12/VII	Muktsar (M.C.)	U	13,565	897	1,112	13
17/12/VIII	Lakhewali (N.A.C.)	U	1,044	32	233	1
17/12/IX	Malout (M.C.)	U	11,062	554	181	2
17/12/X	Giddarbaha (M.C.)	U	7,366	279	969	..
17/12/XI	Kilhanwali (N.A.C.)	U	1,727	71	418	..

GENERAL ABSTRACT

FARIDKOT

W O R K E R S

Agricultural Labourers (II)		Household Industry-Manufacturing Processing, Servicing and Repairs [V (a)]		Other Workers [III, IV, V(b) & VI to IX]		Marginal Workers		Non-workers	
M	F	M	F	M	F	M	F	M	F
20	21	22	23	24	25	26	27	28	29
116,163	**4,332**	**8,234**	**613**	**117,268**	**8,502**	**4,561**	**44,956**	**339,179**	**613,661**
108,316	**4,029**	**5,303**	**415**	**42,988**	**3,255**	**4,002**	**43,415**	**251,357**	**458,783**
7,847	**303**	**2,931**	**198**	**74,280**	**5,247**	**559**	**1,541**	**87,822**	**144,878**
41,864	1,371	3,422	208	39,093	3,195	1,071	10,655	123,582	230,052
40,077	1,254	2,741	127	17,764	1,670	845	10,145	99,487	187,812
1,787	117	681	81	21,329	1,525	226	510	24,095	42,240
1,101	30	553	77	18,814	1,401	181	454	20,574	35,815
686	87	128	4	2,515	124	45	56	3,521	6,425
25,798	1,123	1,925	118	34,993	2,684	1,406	8,561	88,163	159,106
23,410	1,056	946	66	10,189	672	1,284	8,269	57,869	106,897
2,388	67	979	52	24,804	2,012	122	292	30,294	52,209
896	56	339	11	8,686	1,011	21	63	11,664	19,006
902	10	398	30	10,933	658	77	75	12,031	21,499
590	1	242	11	5,185	343	24	154	6,599	11,704
590	1	242	11	5,181	342	24	154	6,557	11,627
..	..	..	..	4	1	..	..	42	7
48,501	1,838	2,887	287	43,182	2,623	2,084	25,740	127,434	224,503
44,829	1,719	1,616	222	15,035	913	1,873	25,001	94,001	164,074
3,672	119	1,271	65	28,147	1,710	211	739	33,433	60,429
274	13	67	..	898	64	22	129	1,274	2,161
1,271	65	555	35	10,627	784	113	298	12,876	23,192
498	..	28	1	285	30	6	25	808	1,640
305	33	449	23	10,127	496	23	145	10,302	18,447
836	8	136	6	5,425	265	44	140	6,750	12,249
488	..	36	..	785	71	3	2	1,423	2,740

PRIMARY CENSUS ABSTRACT
TAHSIL MOGA

Location Code No.	Name of Tahsil/Village (with hadbast No.)	Area of Tahsil in KM² and of Village in hectares	No. of occupied residential houses	No. of Households	Total Population (including Institutional and Houseless Population) P	M	F	Scheduled Castes M	F	Scheduled Tribes M	F
1	2	3	4	5	6	7	8	9	10	11	12
17/12/1	**Moga Tahsil Rural**	**1663.3**	**67,979**	**68,219**	**431,004**	**229,405**	**201,599**	**73,164**	**62,678**	..	..
1	Chotian Khurd, (1)	279	77	77	522	285	237	102	87	..	..
2	Chotian Kalan (2)	926	209	209	1,246	678	568	338	285	..	..
3	Maheshari (7)	1,051	332	332	2,011	1,080	931	362	325	..	..
4	Burj Sahiba (8)	106	1	1	1	1	..	..	..	..	..
5	Kaliawala (9)	537	244	244	1,633	844	789	214	195	..	..
6	Daulatpurucha (10)	533	182	182	1,162	632	530	263	201	..	..
7	Daulatpurniwan (11)	865	379	379	2,273	1,170	1,103	260	211	..	..
8	Kahansinghwala (6)	224	98	98	641	350	291	50	36	..	..
9	Dagru (14)	709	294	294	1,731	922	809	332	294	..	..
10	Sadasinghwala (12)	787	286	286	1,965	1,064	901	180	147	..	..
11	Chuharsinghwala (15)	212									Un-
12	Nidhawala (13)	369	193	193	1,304	702	602	138	117	..	..
13	Salina (16)	1,122	376	376	2,348	1,281	1,067	493	381	..	..
14	Khosa Pando (17)	1,377	414	414	2,861	1,546	1,315	399	324	..	..
15	Ratia (18)	312	169	169	994	528	466	166	148	..	..
16	Duneke (20)	341	268	269	1,660	913	747	347	283	..	..
17	Dhaleke (21)	1,175	528	529	3,530	1,896	1,634	557	464	..	..
18	Dosanjh (26)	395	236	238	1,460	770	690	189	161	..	..
19	Landeke (22)	893	642	642	3,741	1,972	1,769	620	561	..	..
20	Moga jit Singh (53)	1,740	50	52	290	165	125	42	33	..	..
21	Patti Sandhuan (53/1)	326	105	138	824	459	365	152	124	..	..
22	Nawan Moga (54)	377	173	173	1,125	615	510	213	168	..	..
23	Nahal (56)	169	84	86	570	311	259	105	98	..	..
24	Khote (55)	88	46	46	236	125	111	60	63	..	..
25	Singhawala (57)	1,580	608	608	3,829	2,031	1,798	800	680	..	..
26	Bukanwala (58)	640	282	282	1,529	848	681	162	127	..	..
27	Mothanwali (59)	260	106	106	711	373	338	128	100	..	..
28	Safuwala (60)	953	403	403	2,489	1,369	1,120	447	350	..	..
29	Ghal Kalan (19)	2,434	977	982	6,418	3,382	3,036	1,182	1,035	..	..
30	Daroli Bhai (61)	1,892	713	713	4,317	2,318	1,999	888	743	..	..
31	Dada Hur (62)	277	108	108	765	412	353	144	115	..	..
32	Koera Khurd (63)	232	85	85	636	333	303	138	132	..	..
33	Koera Kalan (64)	327	128	128	840	450	390	84	72	..	..
34	Sosan (65)	440	146	146	946	503	443	139	143	..	..
35	Jogewala (5)	299	99	99	730	389	341	110	86	..	..
36	Khokhrana (4)	743	200	203	1,436	766	670	141	120	..	..
37	Darapur (3)	740	248	248	1,558	846	712	301	224	..	..
38	Jhandiana Garbi (69)	1,265	336	340	2,198	1,182	1,016	430	374	..	..
39	Thamanwala (67)	385	111	111	762	389	373	84	87	..	..
40	Baghelewala (66)	450	144	144	914	503	411	139	115	..	..
41	Mangewala (68)	716	217	217	1,528	848	680	334	269	..	..
42	Baraghar (75)	1,192	319	323	1,906	1,004	902	327	296	..	..
43	Chhotaghar (74)	505	138	138	948	502	446	186	161	..	..
44	Bhikha (76)	405	170	170	1,096	568	528	111	100	..	..
45	Jaimalwala (79)	670	351	352	2,283	1,276	1,007	484	357	..	..
46	Gajanwala (80)	402	173	173	1,149	609	540	251	212	..	..
47	Pathangarh (81)	278	6	6	33	18	15	..	..	..	..
48	Chand Nawan (82)	1,071	365	365	2,115	1,129	986	543	443		..
49	Chotia—Thoba (84)	371	96	96	646	337	309	136	124	..	..
50	Jai Singhwala (85)	557	143	143	919	503	416	210	179	..	..
51	Chand Purana (83)	661	295	299	1,633	849	784	309	263	..	..
52	Gill (86)	774	242	242	1,699	885	814	242	230	..	..
53	Mandhiranwala (1)	708	275	275	1,578	857	721	308	249	..	..
54	Jhandewala (2)	695	293	294	,1878	1,025	853	317	250	..	..
55	Budhsinghwala (3)	433	169	201	1,191	633	558	279	274	..	..

MAIN WORKERS

Literates		Total Main Workers (1—IX)		Cultivators (I)		Agricultural Labourers (II)		Household Industry— Manufacturing, Processing, Servicing and Repairs [V(a)]		Other Workers (III,IV,V(b) & VI to IX)		Marginal Workers		Non-workers	
M	F	M	F	M	F	M	F	M	F	M	F	M	F	M	F
13	14	15	16	17	18	19	20	21	22	23	24	25	26	27	28
185,212	**54,649**	**129,073**	**3,642**	**68,491**	**591**	**40,077**	**1,254**	**2,741**	**127**	**17,764**	**1,670**	**845**	**10,145**	**99,487**	**187,812**
153	91	151	5	81	..	60	5	2	..	8	..	..	..	134	232
219	153	363	5	152	1	141	..	..	..	70	4	..	..	315	563
448	308	569	6	274	..	191	..	1	..	103	6	1	1	510	924
..	..	1	..	1	..	..	..	..	..	..	..	..	..	..	..
322	222	471	1	303	..	114	..	..	..	54	1	..	..	373	788
164	106	307	3	153	..	119	1	3	..	32	2	..	32	325	495
580	434	619	10	256	..	148	5	39	..	176	5	..	..	551	1,093
160	95	208	..	142	..	50	..	..	..	16	..	..	..	142	291
244	143	530	4	242	1	211	..	3	..	74	3	..	..	392	805
347	239	571	4	366	1	123	2	36	..	46	1	7	2	486	895
inhabited															
300	194	422	..	234	..	116	..	..	..	72	..	..	..	280	602
497	279	688	77	319	..	263	74	10	..	96	3	9	1	584	989
532	360	884	1	548	..	284	..	4	..	48	1	..	..	662	1,314
222	214	281	1	133	..	111	..	2	..	35	1	..	..	247	465
394	211	526	8	218	..	120	..	..	..	188	8	..	..	387	739
637	437	1,060	25	483	..	328	16	28	3	221	6	..	..	836	1,609
305	217	408	1	204	..	65	..	6	..	133	1	..	..	362	689
713	489	1,141	8	580	..	320	2	5	..	236	6	..	1	831	1,760
40	23	90	..	63	..	15	..	..	..	12	..	31	99	44	26
108	61	271	29	119	..	76	..	..	..	76	29	38	183	150	153
270	148	349	32	195	..	115	28	5	3	34	1	..	..	266	478
129	84	190	..	118	..	58	..	4	..	10	..	..	..	121	259
52	32	73	..	34	..	26	..	2	..	11	..	..	..	52	111
837	546	1,071	34	372	1	450	27	22	..	227	6	38	75	922	1,689
294	150	495	8	311	..	100	2	1	..	83	6	..	..	353	673
91	88	201	..	119	..	65	..	2	..	15	..	..	..	172	338
491	278	783	28	401	..	267	..	2	..	113	28	..	..	586	1,092
1,533	1,045	1,870	23	801	1	628	2	56	..	385	20	1	..	1,511	3,013
736	511	1,356	38	615	..	568	25	46	..	127	13	..	189	962	1,772
192	120	256	7	121	..	80	3	2	..	53	4	11	114	145	232
161	92	223	..	128	..	82	..	4	..	9	..	..	..	110	303
208	137	239	27	159	1	50	20	..	..	30	6	..	7	211	356
137	89	272	..	176	..	76	..	1	..	19	..	..	..	231	443
154	109	211	17	141	..	41	..	..	..	29	17	..	..	178	324
323	235	398	4	270	..	77	2	4	1	47	1	1	23	367	643
415	210	489	4	223	..	188	1	5	..	73	3	..	16	357	692
383	186	682	3	408	1	219	..	7	..	48	2	..	..	500	1,013
187	113	205	1	135	..	33	..	13	..	24	1	..	..	184	372
175	88	312	1	195	1	89	..	3	..	25	..	..	1	191	409
182	82	482	224	295	143	170	71	3	3	14	7	..	1	366	455
328	226	570	109	275	..	257	106	3	..	35	3	..	1	434	792
170	106	283	3	171	..	85	..	1	..	26	3	1	49	218	394
185	132	331	..	253	..	70	..	1	..	7	..	..	..	237	528
392	252	687	4	361	..	250	..	6	..	70	4	..	10	589	993
270	167	321	6	149	..	131	2	9	..	32	4	15	85	273	449
11	4	12	..	11	..	..	..	..	..	1	..	..	..	6	15
245	164	765	10	262	1	468	4	3	..	32	5	..	221	364	755
139	80	195	5	115	..	75	4	..	..	5	1	1	57	141	247
222	120	308	261	145	134	149	120	..	..	14	7	..	..	195	155
321	216	528	5	307	..	196	..	..	..	25	5	..	..	321	779
356	225	535	2	339	..	147	1	4	..	45	1	1	3	349	809
235	128	520	2	235	..	2	..	2	..	71	2	..	86	337	633
462	283	550	4	313	..	12	2	2	..	69	2	..	31	475	818
146	108	341	8	120	..	166	..	..	..	86	8	..	..	292	550

Location Code No.	Name of Village (with Hadbast No.)	Area of village in hectares	No. of occupied residential Houses	No. of Households	Total Population (Including Institutional and Houseless Population)			Scheduled Castes		Scheduled Tribes	
					P	M	F	M	F	M	F
1	2	3	4	5	6	7	8	9	10	11	12
17/12/1/56	Sandhuanwala urf Churkit (4)	248	167	167	1,065	556	509	247	233	..	..
57	Malianwala (5)	386	202	210	1,358	738	620	208	177	..	..
58	Bishanpura (6)	144									Un-
59	Chirak (7)	2,817	1,154	1,154	7,498	4,001	3,497	1,331	1,157	..	..
60	Ramuwala Kalan (93)	521	272	273	1,696	886	810	260	242	..	..
61	Ramuwala Harchoke (95)	251	140	142	1,026	542	484	139	116	..	..
62	Ramuwala Nawan (94)	621	317	318	1,935	1,015	920	304	260	..	..
63	Buttar (96)	2,770	1,251	1,253	7,794	4,138	3,656	1,601	1,419	..	..
64	Dhulkot Charatsingh (48)	338	138	138	862	439	423	200	184	..	..
65	Dhul Kot Tahli (50)	363	121	121	821	410	411	104	112	..	..
66	Dhul Kot Kalan (49)	448	173	173	1,234	622	612	240	219	..	..
67	Dala (47)	1,542	704	711	4,863	2,604	2,259	847	703	..	..
68	Mehron (51)	793	406	406	2,542	1,377	1,165	368	303	..	..
69	Bahona (52)	534	329	329	1,937	1,042	895	356	300	..	..
70	Bughipura (24)	935	495	496	3,070	1,633	1,437	541	456	..	..
71	Talwandi Bhan Gerian (25)	776	334	334	2,113	1,130	983	370	326	..	..
72	Tatareywala (27)	208	104	104	690	365	325	50	49	..	..
73	Roli (28)	1,031	360	360	2,386	1,266	1,120	289	267	..	..
74	Khera Swad (29)	133	2	2	9	5	4	..	..	..	..
75	Mehna (30)	949	469	472	2,936	1,553	1,383	604	504	..	..
76	Nathuwala Jadid (46)	362	289	289	1,717	861	856	204	180	..	..
77	Kokri Phula Singh (45)	467	267	267	1,672	913	759	306	250	..	..
78	Chogawan (31)	627	307	307	1,912	1,002	910	180	164	..	..
79	Kapura (34)	997	408	408	2,737	1,437	1,300	299	253	..	..
80	Chak Bijasir (35)	212									Un-
81	Kokri Heran (33)	359	163	166	1,016	531	485	162	137	..	..
82	Puranewala (32)	199	122	122	782	400	382	97	99	..	..
83	Kokri Kalan (36)	2,864	1,064	1,064	6,701	3,511	3,190	982	851	..	..
84	Ajitwal (39)	1,242	664	664	3,986	2,109	1,877	572	497	..	..
85	Killi Chahlan (37)	309	178	178	1,115	567	548	96	83	..	..
86	Chuhar Chak (38)	2,058	1,052	1,052	6,186	3,292	2,894	1,091	924	..	..
87	Dhudike (40)	1,782	817	818	4,867	2,559	2,308	596	553	..	..
88	Matwani (44)	369	187	187	1,139	602	537	159	122	..	..
89	Jhandiana East (43)	445	310	310	1,845	939	906	277	258	..	..
90	Madoke (41)	569	359	362	2,157	1,109	1,048	414	366	..	..
91	Takhan Wadh (42)	2,225	614	614	3,717	1,937	1,780	577	521	..	..
92	Daudhar Garbi (97/1)	1,986	385	386	2,426	1,255	1,171	299	274	..	..
93	Daudhar Sharki (97)	3,008	770	771	5,335	2,829	2,506	780	686	..	..
94	Maliana (98)	687	364	364	2,242	1,199	1,043	307	266	..	..
95	Badhani Khurd (100)	374	206	206	1,375	734	641	227	176	..	..
96	Badhani Kalan (101)	2,396	1,086	1,088	6,888	3,660	3,228	1,176	936	..	..
97	Rania, (92)	1,754	826	826	4,864	2,581	2,283	1,373	1,182	..	..
98	Burj—Duna, (91)	373	182	182	1,202	602	600	157	152	..	..
99	Raoke Kalan, (103)	2,372	870	876	5,919	3,119	2,800	976	845	..	..
100	Bir Badhani, (102)	256	98	98	716	386	330	157	122	..	..
101	Bir—Raoke, (104)	827	267	271	1,864	957	907	266	240	..	..
102	Patto Jawahar Singh, (153)	218	105	105	685	364	321	145	124	..	..
103	Ransin Khurd, (155)	439	155	155	950	518	432	122	107	..	..
104	Ransin Kalan, (156)	722	298	298	1,895	1,051	844	422	316	..	..
105	Dhul Kot Ransin, (163)	1,150	582	585	3,792	2,018	1,774	741	686	..	..
106	Nangal, (164)	733	334	342	2,034	1,072	962	281	267	..	..
107	Bode, (165)	586	260	260	1,674	856	818	309	290	..	..
108	Lopon, (99)	2,388	1,053	1,053	7,106	3,714	3,392	1,034	876	..	..
109	Minian, (166)	1,076	459	459	3,174	1,710	1,464	460	415	..	..
110	Kussa, (167)	833	314	314	2,194	1,159	1,035	307	274	..	..

Literates		MAIN WORKERS: Total Main Workers (I—IX)		MAIN WORKERS: Cultivators (I)		MAIN WORKERS: Agricultural Labourer (II)		MAIN WORKERS: Household Industry—Manufacturing, Processing, Servicing and Repairs [V(a)]		MAIN WORKERS: Other Workers (III,IV,V(b) &VI to IX)		Marginal Workers		Non-workers	
M	F	M	F	M	F	M	F	M	F	M	F	M	F	M	F
13	14	15	16	17	18	19	20	21	22	23	24	25	26	27	28
300	171	313	1	124	..	165	..	3	..	21	1	..	..	243	508
314	171	404	3	219	..	141	1	..	..	44	2	..	..	334	617
inhabited															
1,434	899	2,246	41	1,085	1	781	21	49	1	331	18	5	176	1,750	3,280
346	224	483	9	233	..	165	2	19	..	66	7	6	13	397	788
241	140	255	4	147	..	61	1	15	..	32	3	2	..	285	480
446	323	472	53	256	2	145	16	3	2	68	33	37	81	506	786
1,664	1,095	2,363	92	1,115	2	795	42	42	3	411	45	1	133	1,774	3431
242	167	206	1	127	..	68	..	3	..	8	1	..	..	233	422
142	120	245	3	182	..	49	..	6	..	8	3	..	..	165	408
306	236	338	13	158	..	123	1	5	..	52	12	2	..	282	599
1,047	669	1,499	15	730	..	543	2	16	1	210	12	..	..	1,105	2,244
510	343	781	7	439	..	225	2	14	1	103	4	..	..	596	1,158
399	203	587	14	332	..	132	1	3	1	120	12	..	..	455	881
699	489	728	13	368	2	178	3	24	1	158	7	24	34	881	1,390
371	246	678	1	368	..	249	..	6	..	55	1	..	26	452	956
144	93	239	..	176	..	34	..	..	..	29	..	..	20	126	305
553	370	723	5	469	..	146	..	24	..	84	5	..	..	543	1,115
1	..	3	..	..	..	..	..	..	..	3	..	..	..	2	4
580	396	555	44	114	..	230	24	15	..	196	20	68	250	930	1,089
384	312	460	8	226	1	155	..	19	..	60	7	..	..	401	848
433	256	500	34	320	4	150	28	1	..	29	2	1	6	412	719
465	321	553	..	331	..	112	..	55	..	55	..	..	1	449	909
603	479	742	6	446	..	210	..	18	1	68	5	..	..	695	1,294
inhabited			..	..	..	..	..	..	..	..	..	..	..	..	..
256	158	284	2	180	..	87	..	7	..	10	2	..	..	247	483
230	172	212	5	112	..	57	..	3	..	40	5	1	40	187	337
1,532	1,179	2,080	42	1,082	1	581	2	85	3	332	36	..	5	1,431	3,143
996	590	1,128	18	516	..	309	1	40	4	263	13	10	4	971	1,855
255	189	308	5	209	..	64	3	..	..	35	2	..	..	259	543
1,377	939	1,827	48	950	2	631	2	9	1	237	43	53	54	1,412	2,792
1,031	652	1,367	26	768	1	357	3	36	..	206	22	..	5	1,192	2,277
293	198	305	16	160	..	88	..	..	..	57	16	..	..	297	521
466	350	568	8	294	..	174	..	7	..	93	8	..	73	371	825
395	314	608	5	291	..	230	..	13	1	74	4	..	..	501	1,043
809	579	1,093	5	609	..	344	..	6	..	134	5	8	102	836	1,673
544	386	731	7	410	..	173	..	34	..	114	7	7	15	517	1,149
1,265	864	1,436	76	788	3	445	6	15	1	188	66	17	57	1,376	2,373
429	306	623	1	211	..	390	..	4	1	18	..	..	..	576	1,042
385	259	440	3	273	..	123	..	1	..	43	3	..	..	294	638
1,443	1,068	2,010	35	788	1	621	2	71	2	530	30	..	..	1,650	3,193
767	448	1,546	9	575	..	686	..	102	3	183	6	2	..	1,033	2,274
260	230	346	3	224	..	98	..	9	..	15	3	..	..	256	597
1,148	746	1,777	30	1,004	6	578	3	24	5	171	16	3	38	1,339	2,732
139	109	213	..	119	..	74	..	..	..	20	..	..	..	173	330
351	251	555	4	330	..	161	..	7	1	57	3	..	36	402	867
149	92	215	3	111	..	89	..	..	..	15	3	..	..	149	318
212	132	330	..	217	..	99	..	..	..	14	..	..	215	188	217
416	256	577	12	234	..	202	..	17	..	124	12	8	52	466	780
821	490	1,107	32	509	1	290	..	30	2	278	29	48	523	863	1,219
293	208	599	1	401	..	159	..	2	..	37	1	..	..	473	961
416	305	461	5	239	..	153	1	3	1	66	3	2	181	393	632
1,184	784	2,131	36	1,162	..	595	1	29	..	345	35	..	2	1,583	3,354
556	371	961	13	578	..	285	1	32	8	66	4	..	80	749	1,371
458	305	673	8	445	..	146	..	20	3	62	5	1	..	485	1,027

Location Code No.	Name of village (with hadbast No.)	Area of village in hectares	No. of Occupied residential Houses	No. of House-holds	Total Population (Including Institutional and Houseless Population)			Scheduled Castes		Scheduled Tribes	
					P	M	F	M	F	M	F
1	2	3	4	5	6	7	8	9	10	11	12
17/12/1/111	Lohara, (169)	525	223	223	1,259	655	604	243	213	..	..
112	Raman, (168)	1,138	434	434	2,936	1,573	1,363	484	392	..	..
113	Bilaspur, (170)	1,452	803	803	4,944	2,599	2,345	942	790	..	..
114	Machhike, (171)	1,232	704	712	4,461	2,339	2,122	786	750	..	..
115	Patti Diwana, (172)	119									Un-
116	Himatpura, (160)	2,945	863	863	5,503	2,941	2,562	1,071	882	..	..
117	Bhagike, (161)	687	391	392	2,424	1,293	1,131	502	459	..	..
118	Takhtupura, (162)	1,278	538	538	3,474	1,815	1,659	546	502	..	..
119	Saidoke, (159)	1,741	813	813	5,179	2,789	2,390	1,177	994	..	..
120	Mahdeoke, (158)	833	289	290	1,772	945	827	199	176	..	..
121	Nihal Singhwala (157)	510	729	729	4,482	2,378	2,104	970	754	..	..
122	Khari (148)	932	368	377	2,506	1,357	1,149	268	210	..	..
123	Gajiana (147)	555	212	212	1,383	733	650	246	202	..	..
124	Burj-Hamira (146)	466	239	239	1,581	854	727	332	266	..	..
125	Dina (145)	1,212	457	457	2,762	1,483	1,279	454	398	..	..
126	Kishan Garh (144)	632	238	238	1,396	773	623	220	191	..	..
127	Raunta (143)	2,410	820	828	5,047	2,707	2,340	820	680	..	..
128	Patto-Didar Singh (149)	268	103	103	505	268	237	144	133	..	..
129	Didarewala (150)	197	124	124	717	365	352	12	9	..	..
130	Patto Hira Singh (154)	1,626	830	831	4,607	2,392	2,215	914	767	..	..
131	Barewala (151)	274	91	93	643	340	303	99	87	..	..
132	Khota (152)	745	425	425	2,471	1,302	1,169	421	384	..	..
133	Gholi Khurd (90)	1,665	707	707	4,254	2,282	1,972	649	566	..	..
134	Manuke. (105)	2,458	1,148	1,148	7,417	3,942	3,475	1,088	978	..	..
135	Samadh Bhai (142)	2,624	1,127	1,127	7,200	3,833	3,367	980	838	..	..
136	Phulewala (106)	520	336	336	1,880	985	895	592	532	..	..
137	Gholia Kalan (89)	2,058	920	923	5,555	2,873	2,682	972	858	..	..
138	Kaleke (88)	1,163	524	524	3,375	1,797	1,578	436	400	..	..
139	Nothoke (108)	506	213	213	1,501	810	691	199	164	..	..
140	Ugoke (107)	187	98	98	709	390	319	93	73	..	..
141	Bud Singhwala (109)	636	299	299	1,858	1,008	850	350	264	..	..
142	Chanuwala (141)	668	314	314	2,073	1,113	960	385	307	..	..
143	Sangatpura (140)	650	320	331	1,938	1,049	889	311	238	..	..
144	Ladhaike (131)	603	224	224	1,496	785	711	321	313	..	..
145	Kotla-Mehar Singhwala (130)	730	381	381	2,374	1,304	1,070	422	333	..	..
146	Weroke (129)	982	418	420	2,497	1,345	1,152	270	230	..	..
147	Rajiana (110)	2,221	955	955	6,222	3,303	2,919	1,015	886	..	..
148	BaghaPurana (Rural) (87)	2,361	393	394	2,368	1,238	1,130	564	491	..	..
149	Langiananawa (77)	2,041	654	655	4,094	2,210	1,884	814	706	..	..
150	LangianaPurana (78)	904	307	307	1,998	1,077	921	310	269	..	..
151	Nathuwala lada Mudki (73)	1,770	493	494	2,954	1,552	1,402	706	631	..	..
152	Nathewala (114)	552	204	204	1,176	608	568	130	113	..	..
153	Hariewala (72)	533	195	195	1,258	692	566	237	173	..	..
154	Mahla-Khurd (71)	627	263	265	1,777	955	822	270	194	..	..
155	Mahla Kalan (70)	1,569	547	547	3,668	1,952	1,716	371	306	..	..
156	Bhaloor (115)	2,620	702	702	4,567	2,437	2,130	471	391	..	..
157	Damroo Khurd (113)	335	69	69	460	246	214	37	34	..	..
158	Damroo Kalan (112)	299	116	116	760	421	339	83	52	..	..
159	Lande (116)]	1,783	648	649	4,255	2,280	1,975	479	371	..	..
160	Rode (111)	3,005	1,178	1,206	8,098	4,380	3,718	1,192	1,024	..	..
161	Samalsar (117)	2,893	1,183	1,186	7,502	4,077	3,425	1,602	1,320	..	..
162	Panjgarain Khurd (118)	697	376	376	2,468	1,303	1,165	412	335	..	..
163	Sibbian (120)	1,572	539	539	3,275	1,761	1,514	799	700	..	..
164	Malke (119)	1,108	483	483	3,102	1,701	1,401	701	581	..	..
165	Sekha-Kalan (128)	1,614	554	555	3,516	1,893	1,623	524	470		

Literates		MAIN WORKERS: Total Main Workers (1—IX)		Cultivators (I)		Agricultural Labourers (II)		Househld Industry—Manufacturing, Processing, Servicing and Repairs [V(a)]		Other Workers (III,IV,V(b) &VI to IX)		Marginal Workers		Non-workers	
M	F	M	F	M	F	M	F	M	F	M	F	M	F	M	F
13	14	15	16	17	18	19	20	21	22	23	24	25	26	27	28
353	233	399	11	249	2	105	6	1	1	44	2	..	..	256	593
575	342	983	3	597	..	320	..	3	..	63	3	..	..	590	1,360
1,031	678	1,484	21	716	1	531	..	39	1	198	19	11	4	1,104	2,320
754	431	1,433	18	820	1	471	10	4	..	138	7	4	34	902	2,070
inhabited															
883	599	1,638	411	894	148	514	213	32	3	198	47	14	368	1,289	1,783
470	250	698	27	336	..	252	23	3	1	107	3	2	..	593	1,104
706	478	985	15	523	..	3,38	4	4	..	120	11	..	6	830	1,638
1,001	503	1,575	25	758	..	577	3	86	..	154	22	1	83	1,213	2,282
382	239	574	6	369	..	131	2	19	..	55	4	1	1	370	820
1,084	740	1,282	33	169	..	408	2	53	..	652	31	1	14	1,095	2,057
412	282	780	7	512	..	139	2	19	..	110	5	..	..	577	1,142
358	230	411	1	243	..	133	..	3	..	32	1	6	66	316	583
391	268	466	5	258	..	183	..	..	..	25	5	..	..	388	722
582	306	882	56	529	..	203	27	43	23	107	6	6	21	595	1,202
232	103	529	..	365	..	140	..	4	..	20	..	..	1	244	623
797	494	1,541	22	855	..	306	2	122	..	258	20	2	10	1,164	2,308
74	36	146	11	67	..	64	11	10	..	5	..	..	..	122	226
193	133	168	6	115	..	8	..	1	..	44	6	1	1	196	345
952	687	1,340	65	550	..	375	..	33	..	382	65	..	50	1,052	2,100
155	106	208	..	116	..	76	..	4	..	12	..	1	59	131	244
495	367	703	17	344	1	223	1	15	3	121	12	16	191	583	961
967	630	1,367	12	746	..	398	..	59	1	164	11	..	..	915	1,960
1,017	639	2,321	9	1,346	1	615	3	69	2	291	3	1	152	1,620	3,314
1,559	957	2,173	31	1,195	4	478	4	137	5	363	18	14	168	1,646	3,168
301	161	503	5	164	..	258	..	6	..	75	5	4	7	478	883
1,137	777	1,570	33	758	..	517	6	29	1	266	26	11	111	1,292	2,538
606	427	1,170	35	760	..	318	35	4	..	88	..	2	66	625	1,477
301	163	425	3	264	..	123	2	1	..	37	1	..	26	385	662
176	87	198	..	106	..	15	..	2	..	75	..	..	..	192	319
275	182	608	50	352	..	194	35	12	..	50	15	..	..	400	800
576	255	610	5	317	..	205	..	3	..	85	5	3	..	500	955
381	223	592	2	331	..	182	..	11	..	68	2	..	..	457	887
303	253	406	2	199	..	169	..	17	..	21	2	..	..	379	709
424	270	758	11	478	..	197	..	21	5	62	6	4	8	542	1,051
426	306	736	3	521	..	164	..	14	..	37	3	13	17	596	1,132
1,106	748	1769	24	979	1	492	1	22	3	276	19	7	97	1,527	2,798
493	311	690	11	343	..	123	1	11	..	213	10	..	..	548	1,119
545	323	1,402	88	807	..	433	12	32	..	130	76	..	13	808	1,783
361	191	645	4	391	..	196	..	11	1	47	3	..	..	432	917
611	339	755	30	347	..	295	19	3	..	110	11	90	276	707	1,096
285	184	375	3	214	1	114	..	1	..	46	2	..	184	233	381
206	91	408	25	224	..	131	1	..	..	53	24	4	35	280	506
307	208	537	3	344	1	141	..	14	1	38	1	7	455	411	364
753	574	1,136	30	758	6	227	6	16	7	135	11	23	969	793	717
677	449	1,380	16	883	6	275	3	13	..	209	7	18	51	1,039	2,063
124	68	124	5	93	..	18	..	1	4	12	1	..	..	122	209
195	107	248	..	168	..	55	..	6	..	19	..	..	5	173	334
849	548	1,293	24	741	..	335	12	37	..	180	12	..	15	987	1,936
1,584	1,031	2,412	186	1,372	12	566	38	46	2	428	134	2	178	1,966	3,354
1,372	752	2,194	99	951	..	793	7	41	..	409	92	36	462	1,847	2,864
360	259	705	6	422	..	228	..	15	..	40	6	1	357	597	802
607	305	948	7	391	..	444	2	3	1	110	4	..	12	813	1,495
524	305	950	14	468	..	384	1	30	1	68	12	..	262	751	1,125
741	466	1,067	13	602	..	278	..	6	..	181	13	5	326	821	1,284

Location Code No.	Name of village (With Hadbast No.)	Area of Village in Hectares	No. of Occupied Residential Houses	No. of Households	Total Population (including Institutional and Houseless Population)			Scheduled Castes		Scheduled Tribes	
					P	M	F	M	F	M	F
1	2	3	4	5	6	7	8	9	10	11	12
17/12/1 166	Sekha-Khurd (127)	443	171	171	1,012	536	476	195	168	..	..
167	Thathi Bhai (126)	1,166	528	529	3,284	1,743	1,541	276	251	..	..
168	Sahoke (121)	755	315	315	1,890	1,003	887	440	380	..	..
169	Bambia Bhai (122)	584	273	275	1,833	964	869	336	262	..	..
170	Wander (123)	1,755	551	552	3,906	2,071	1,835	728	618	..	..
171	Sukha-Nand (124)	1,660	596	596	3,935	2,103	1,832	607	496	..	..
172	Chidda (125)	618	221	221	1,418	762	656	88	85	..	..
173	Maur Nauabad (133)	474	189	189	1,221	637	584	173	150	..	
174	Mari (132)	1,843	972	972	5,892	3,192	2,700	1,248	1,050	..	..
175	Daluwala (134)	445	129	129	851	437	414	153	150	..	..
176	Jitasinghwala (139)	467	150	150	974	538	436	125	105	..	..
177	Kotla Raeka (138)	744	354	354	2,138	1,163	975	420	367	..	..
178	Gulabsinghwala (137	407	167	167	1,124	586	538	187	183	..	..
179	Tharaj (136)	1,341	572	572	3,522	1,877	1,645	534	489	..	..
180	Dhilwan (135)	581	324	324	1,780	969	811	473	409	..	..

Literates		Main Workers: Total Main Workers (I—IX)		Main Workers: Cultivators (I)		Main Workers: Agricultural Labourers (II)		Main Workers: Household Industry— Manufacturing, Processing, Servicing and Repairs [V (a)]		Main Workers: Other Workers [III, IV, V(b) & VI to IX]		Marginal Workers		Non-workers	
M	F	M	F	M	F	M	F	M	F	M	F	M	F	M	F
13	14	15	16	17	18	19	20	21	22	23	24	25	26	27	28
244	119	311	2	144	..	128	..	4	..	35	2	..	..	225	474
764	421	973	8	557	..	249	..	17	..	150	8	..	..	770	1,533
396	244	564	4	252	..	246	..	9	..	57	4	..	38	439	845
262	154	563	10	279	..	204	1	35	..	45	9	..	1	401	858
549	261	1,189	3	719	..	309	..	88	2	73	1	5	91	877	1,741
694	409	1,325	120	824	86	410	28	22	..	69	6	8	4	770	1,708
171	102	573	..	473	..	91	..	..	..	9	..	..	554	189	102
204	98	358	2	229	1	95	..	..	..	34	1	..	7	279	575
916	476	1,894	14	948	3	727	5	33	..	186	6	..	277	1,298	2,409
84	45	265	4	158	..	101	4	..	..	6	..	..	..	172	410
158	84	320	2	222	..	75	..	2	..	21	2	..	42	218	392
426	196	613	4	338	..	191	..	12	..	72	4	8	97	542	874
206	137	293	1	173	..	90	..	7	1	23	..	28	221	265	316
532	247	1,019	29	608	1	289	24	16	1	106	3	24	142	834	1,474
260	79	565	7	249	2	290	4	7	..	19	1	..	..	404	804

Location Code No.	Name of Town/ Ward	Area of Town/ Ward in Km²	No. of Occupied Residential Houses	No. of House-holds	Total Population (including Institutional & Houseless Population)			Scheduled Castes		Scheduled Tribes	
					P	M	F	M	F	M	F
1	2	3	4	5	6	7	8	9	10	11	12
17/12/I	**Moga M.C.**	**16·10**	**13,933**	**14,167**	**80,272**	**42,488**	**37,784**	**7,155**	**6,212**	..	..
	Ward No. 1		814	933	5,017	2,693	2,324	268	195	..	..
	2		756	756	4,119	2,208	1,911	270	258	..	..
	3		531	547	2,778	1,447	1,331	77	60	..	..
	4		420	441	2,523	1,320	1,203	..	..	..	..
	5		549	549	3,100	1,614	1,486	39	38	..	..
	6		805	805	4,381	2,406	1,975	210	156	..	..
	7		659	682	4,063	2.355	1,708	1,523	1,235	..	..
	8		399	399	3,044	1,550	1,494	147	135	..	..
	9		1,161	1,161	2,313	1,213	1,100	17	9	..	..
	10		537	537	3,497	1,829	1,668	10	8	..	..
	11		962	981	5,502	2,990	2,512	1,281	1,091	..	..
	12		544	571	3,267	1,702	1,565	623	561	..	..
	13		522	522	3,392	1,796	1,596	23	21	..	..
	14		462	462	2,890	1,470	1,420	136	109	..	..
	15		420	420	2,836	1,448	1,388	3	..	..	..
	16		531	531	3,386	1,780	1,606	19	15	..	..
	17		509	509	3,406	1,739	1,667	253	301	..	..
	18		598	598	3,813	2,034	1,779	322	274	..	..
	19		505	505	2,967	1,510	1,457	38	40	..	..
	20		632	632	3,778	2,004	1,774	770	671	..	..
	21		477	478	3,175	1,672	1,503	157	139	..	..
	22		483	486	3,125	1,638	1,487	404	390	..	..
	23		657	662	3,900	2,070	1,830	565	506	..	..
17/12/II	**Bagha Purana NAC**	6·00	**2,273**	**2,326**	**14,289**	**7,588**	**6,701**	**1,943**	**1,709**	..	..
	Ward No. I		2,273	2,326	14,289	7,588	6,701	1,943	1,709	..	..

CENSUS ABSTRACT **DISTRICT FARIDKOT**

Literates		MAIN WORKERS: Total Main Workers (I—IX)		MAIN WORKERS: Cultivators (I)		MAIN WORKERS: Agricultural Labourers (II)		MAIN WORKERS: Household Industry—Manufacturing, processing, Servicing and Repairs [V(a)]		MAIN WORKERS: Other Workers (III, IV, V(b) & VI to IX)		Marginal Workers		Non-worker	
M	F	M	F	M	F	M	F	M	F	M	F	M	F	M	F
13	14	15	16	17	18	19	20	21	22	23	24	25	26	27	28
25,341	**18,515**	**21,733**	**1,515**	**1,265**	**7**	**1,101**	**30**	**553**	**77**	**18,814**	**1,401**	**181**	**454**	**20,574**	**35,815**
1,776	1,305	1,343	132	68	..	32	7	10	4	1,233	121	12	6	1,338	2,186
1,281	878	1.149	36	153	..	24	..	41	4	931	32	16	3	1,043	1,872
879	635	711	21	..	..	1	1	2	..	708	20	..	..	736	1,310
980	754	607	43	3	..	2	..	13	1	589	42	..	..	713	1,160
1,223	975	794	66	8	..	..	..	13	1	773	65	..	20	820	1,400
1,523	1,104	1,225	103	45	..	58	1	9	3	1,113	99	18	..	1,163	1,872
767	161	1,390	59	10	..	111	1	42	3	1,227	55	..	..	965	1,649
1,124	854	774	31	..	..	2	..	1	..	771	31	..	..	776	1,463
980	743	559	55	6	..	12	..	18	32	523	23	..	..	654	1,045
1,328	1,024	912	154	10	..	57	..	102	..	743	154	5	..	912	1,514
1,128	775	1,568	157	83	..	348	9	53	3	1,084	145	50	227	1,372	2,128
499	410	885	67	58	..	176	1	47	21	604	45	2	..	815	1,498
1,209	886	991	58	4	..	..	..	25	..	962	58	..	..	805	1,538
1,013	848	684	89	7	..	..	..	25	1	652	88	37	9	749	1,322
1,179	969	747	41	15	..	3	..	17	..	712	41	3	130	698	1,217
1,433	1,150	897	66	6	..	..	..	16	..	875	66	3	1	880	1,536
1,138	882	856	66	13	2	11	1	..	..	832	63	..	..	883	1,601
1,253	723	1,048	60	85	4	1	..	20	..	942	56	..	..	986	1,719
1,032	844	758	51	37	..	2	..	39	1	680	50	17	5	735	1,401
836	570	976	28	91	..	65	3	13	..	807	25	..	..	1,028	1,746
978	760	866	31	142	..	17	..	8	2	699	29	..	..	806	1,472
870	606	828	53	119	1	23	3	28	..	658	49	18	49	792	1,385
912	659	1,165	48	302	..	156	3	11	1	696	44	..	4	905	1,778
3,915	**2,710**	**4,022**	**220**	**693**	**5**	**686**	**87**	**128**	**4**	**2,515**	**124**	**45**	**56**	**3,521**	**6,425**
3,915	2,710	4,022	220	693	5	686	87	128	4	2,515	124	45	56	3,521	6425

Location Code No.	Name of Tahsil Village (with Hadbast No.)	Area of Tahsil in Km² and of Village in hectares	No. of Occupied Residential Houses	No. of House-holds	Total population (including Institutional and Houseless Population)			Scheduled Castes		Scheduled Tribes	
					P	M	F	M	F	M	F
1	2	3	4	5	6	7	8	9	10	11	12
17/12/2	**Faridkot Tahsil Rural**	**1414.4**	**40,064**	**40,465**	**251,247**	**134,054**	**117,193**	**46,685**	**40,248**	..	..
1	Kanianwali (37)	392	117	117	627	336	291	138	107	..	..
2	Chak Seman (36)	266	3	3	26	16	10	..	..	..	..
3	Ahal (35)	284	136	136	811	449	362	112	97	..	..
4	Deep Singhwala (34)	1,643	421	424	2,492	1,348	1,144	457	383	..	..
5	Chak Deep Singhwala (33)	158									Un-
6	Saideke (32)	469	145	145	693	376	317	301	258	..	..
7	Kauni (31)	1,361	269	269	1,589	833	756	271	250	..	..
8	Jhok Sarkari (30)	577	110	110	724	391	333	57	51	..	..
9	Arayanwala Khurd (29)	404	80	80	458	240	218	160	145	..	..
10	Buttar (28)	316	78	78	444	230	214	104	75	..	..
11	Sangra Hur (27)	506	115	115	701	371	330	128	101	..	..
12	Dod (26)	589	160	174	947	507	440	163	142	..	..
13	Chak Sahu (22)	166	26	26	180	99	81	5	3	..	..
14	Chanian (25)	332	121	121	618	328	290	262	232		..
15	Gujjar (24)	432	132	132	805	441	364	309	240		..
16	Mumara (23)	535	145	145	886	469	417	117	105	..	..
17	Bir Ghugiana (18)	1,536	6	6	13	10	3	..	..	..	..
18	Chak Bedla (17)	251	1	1	1	1	..	..	..	..	..
19	Chugewala (16)	288	35	35	224	125	99	61	50	..	..
20	Sadhanwala (15)	530	198	201	1,326	712	614	369	312	..	..
21	Pakhi Khurd (14)	233	61	61	506	262	244	60	61	..	..
22	Dalewala (13)	292	89	89	610	325	285	98	82	..	..
23	Ghoniwala (10)	147	37	37	277	149	128	31	29	..	..
24	Jhariwala (9)	378	97	97	574	303	271	79	73	..	..
25	Khilchi (11)	151	5	5	19	11	8	6	4	..	..
26	Nathalwala (12)	596	99	99	594	393	201	86	64	..	..
27	Rajuwala (6)	478	145	145	843	456	387	220	166	..	..
28	Golewala (7)	2,594	565	565	3,734	1,972	1,762	460	398	..	..
29	Chak Kalatola (8)	240	..	..	..	..	..	..	..	..	Un-
30	Kabalwala (1)	340	148	148	862	452	410	159	133	...	..
31	Hassan Bhatti (2)	710	154	154	957	499	458	147	133	..	..
32	Mallewala (4)	285	20	26	148	84	64	16	8	..	..
33	Handialana (5)	852	155	155	986	525	441	142	133	..	..
34	Pehluwala (3)	695	153	164	988	524	464	217	185	..	..
35	Bhagthala Khurd (81)	320	79	79	542	281	261	73	67	..	..
36	Bhagthala Kalan (82)	747	150	150	914	478	436	178	156	..	..
37	Pakhi Kalan (80)	1,691	443	443	2,645	1,431	1,214	478	394	..	..
38	Pipli (76)	1,371	363	363	2,299	1,231	1,068	420	352	..	..
39	Arayanwala Kalan (56)	2,220	604	604	3,511	1,860	1,651	891	776	..	..
40	Burj Masta (55)	342	67	67	423	232	191	39	37	..	..
41	Beguwala (19)	576	158	158	875	447	428	334	331	..	..
42	Ghugiana (20)	948	317	317	1,884	998	886	484	422	..	..
43	Simrewala (21)	478	91	93	524	273	251	93	81	..	..
44	Chak Nehra (53)	247	..	..	..	..	..	..	..	..	Un-
45	Jhotiwala (54)	951	212	212	1,329	703	626	203	184	..	..
46	Midu Maan (58)	360	86	86	497	275	222	75	54	..	..
47	Mehmuana (59)	901	212	212	1,287	714	573	292	228	..	..
48	Mani Singhwala (46)	552	140	140	795	432	363	135	123	..	..
49	Sadhuwala (50)	311	50	52	339	182	157	60	46	..	..
50	Jandwala (51)	391	94	94	609	337	272	70	57	..	..
51	Dhilwan Khurd (52)	414	133	133	886	477	409	131	110	..	..
52	Janerian (49)	375	49	49	321	171	150	48	36	..	..
53	Rupianwali (48)	437	58	62	313	169	144	49	36	..	..
54	Sadiq (47)	1,287	396	405	2,170	1,156	1,014	567	513	..	..
55	Sangatpura (41)	360	82	82	494	266	228	109	87	..	..

Literates		Total Main Workers (I—IX)		MAIN WORKERS: Cultivators (I)		Agricultural Labourers (II)		Household Industry Manufacturing, Processing, Servicing and Repairs (V)(a)		Other Workers (III, IV, V(b) & VI to IX)		Marginal Workers		Non-workers	
M	F	M	F	M	F	M	F	M	F	M	F	M	F	M	F
13	14	15	16	17	18	19	20	21	22	23	24	25	26	27	28
44,365	**23,094**	**74,901**	**2,027**	**40,356**	**233**	**23,410**	**1,056**	**946**	**66**	**10,189**	**672**	**1,284**	**8,269**	**57,869**	**106,897**
117	60	192	2	97	2	88	..	3		4	..	..	..	144	289
7	4	11		9	..		..	..	..	2	..		..	5	10
141	55	275	2	193	..	59	1	7	1	16		..	..	174	360
391	192	755	30	460	4	243	21	9	1	43	4	..	4	593	1,110
inhabited															
100	41	196	..	89	..	105	..	..	..	2	..	..	..	180	317
271	135	547	4	337	2	152	..	..	..	58	2		..	286	752
140	83	213	15	125	..	28	3	11	4	49	8	..	..	178	318
49	19	173	2	77	..	90	1		..	6	1	.	..	67	216
85	57	147	1	72	..	70	..	1	..	4	1	..	.	83	213
127	88	230	2	128	..	84	1	2	..	16	1	..	..	141	328
122	84	303	2	181	..	87	..	1	..	34	2	20	73	184	365
42	20	52	..	43	..	5	..	.	..	4	..	...	..	47	81
50	15	182	3	80	..	88	2	3	..	11	1	2	..	144	287
85	33	244	6	105	2	127	..	..	..	12	4	2	71	195	287
172	97	272	1	192	..	62	..	5	..	13	1	..	..	197	416
2	..	7	..	.	..	..	..	..	.	7	..	..	.	3	3
1	..	1	..	1	.	..	..	.	..	.	..	..	..	..	..
34	20	80	.	26	..	49	.	.	..	5	..	..	.	45	99
191	93	‘405	7	157	3	198	1	4	..	46	3	..	..	307	607
140	73	160	24	106	..	40	24	2	..	12	..	..	..	102	220
140	87	202	1	115	..	46	..	4	..	37	1	...	..	123	284
86	44	85	..	57	..	23	.	..	..	5	..		..	64	128
121	67	173	..	104	..	43	..	1	..	25	..	..	..	130	271
6	..	9		6	..	3	..	..		..	..	..	..	2	8
101	66	106	..	66	..	33	..	..		7	..	12	201	275	..
205	125	264	3	122	..	85		..	..	57	3	..	..	192	384
605	405	1,155	7	726	..	314	1	8	..	107	6	..	..	817	1755
inhabited															
139	82	268	1	164	..	73	1	7	..	24	..	.	31	184	378
202	132	332	..	196		120	..	..	..	16	..	..	..	167	458
43	28	45	..	33		10	.	.	..	2	..	..	..	39	64
134	72	312	2	180	1	122	1	4	..	6	..	..	..	213	439
165	120	307	1	161	..	124	..	..	..	22	1	..	..	217	463
95	70	166	3	99	2	51	..	..	..	16	1	..	3	115	255
175	101	280	3	179	1	76	1	4	..	21	1	1	6	197	427
596	339	805	15	453	..	254	9	.	.	98	6	.	7	626	1,192
414	245	703	8	428	..	169	3	3	1	103	4	6	29	522	1,031
595	330	1,138	24	597	.	411	21	2	1	128	2	..	..	722	1,627
89	44	127	1	95	1	21	..	..	..	11	..	..	..	105	190
107	36	262	3	103	1	139	2	..	..	20	..	..	..	185	425
291	161	574	37	257	..	269	31	..	..	48	6	..	..	424	849
122	94	178	1	92	..	62	..	..	..	24	1	..	..	95	250
inhabited															
267	145	422	22	286	1	84	19	9	2	43	..	..	4	281	600
87	39	155	.	100	.	45	..	..	..	10	..	..	..	120	222
262	140	401	2	195	1	133	..	..	..	73	1	..	..	313	571
169	96	264	3	206	..	40	..	..	..	18	3	2	..	166	360
72	45	120	1	92	..	20	..	..	..	8	1	..	..	62	156
121	63	207	..	123	..	69	..		..	15	..	..	..	130	272
168	81	270	..	135	..	108	..	10	..	17	..	.	..	207	409
97	56	80	..	49	..	21	.	1	..	9	.	7	..	84	150
55	35	93	4	44	3	46	1	..	..	3	.	3	7	73	133
378	179	671	11	300	..	246	5	17	..	108	6	2	4	483	999
94	46	175	1	107	..	62	..	..	..	6	1	..	..	91	227

Location Code No.	Name of village (with Hadbast No.)	Area of village in hectares	No. of Occupied Residential Houses	No. of Households	Total Population (Including Institutional and Houseless Population) P	M	F	Scheduled Castes M	F	Scheduled Tribes M	F
1	2	3	4	5	6	7	8	9	10	11	12
17/12/2/56	Madahar (40)	788	193	193	1,150	626	524	185	141	..	..
57	Pindi Balochan (38)	1,077	157	157	990	522	468	162	129	..	..
58	Virewala Kalan (39)	451	123	138	713	371	342	117	104	..	..
59	Bhagsinghwala (43)	482	131	131	637	328	309	223	210	..	..
60	Ghuduwala (42)	522	110	110	617	345	272	108	90	..	..
61	Kingra (44)	642	187	187	1,048	539	509	267	250	..	..
62	Bhilewala (45)	1,146	204	216	1,389	719	670	209	217	..	..
63	Dhabsher Singhwala (63)	455	120	120	722	381	341	265	230	..	..
64	Hariewala (65)	701	99	99	610	307	303	59	64	..	..
65	Sukhanwala (64)	1,577	311	315	1,975	1,056	919	242	184	..	..
66	Qila Nau (73)	1,948	381	390	2,354	1,278	1,076	536	436	..	..
67	Chet Singhwala (61)	407	147	147	886	463	423	197	164	..	..
68	Shersinghwala (62)	1,358	238	238	1,552	801	751	124	98	..	..
69	Machaki Kalan (60)	1,279	358	358	2,079	1,087	992	522	470	..	..
70	Machaki Khurd (57)	411	127	127	814	426	388	105	102	..	..
71	Faridkot (Rural) (75)	5,982	344	390	2,117	1,124	993	242	206	..	..
72	Virewala Khurd (96)	148	107	107	637	333	304	108	88	..	..
73	Naraingarh (95)	227	30	30	196	110	86	23	11	..	..
74	Sandhwan (111)	994	780	780	3,919	2,188	1,731	1,360	1,249	..	..
75	Sikhanwala (113)	522	296	296	1,789	986	803	482	368	..	..
76	Bir Chahal (112)	239	51	51	316	154	162	75	84	..	..
77	Chahal (94)	1,237	441	460	2,613	1,397	1,216	476	433	..	..
78	Tehna (92)	646	317	320	1,965	1,048	917	316	274	..	..
79	Birbholuwala (77)	415	49	49	283	153	130	44	40	..	..
80	Bholuwala (78)	211	99	99	587	305	282	161	154	..	..
81	Pakka (79)	1,458	460	460	2,413	1,319	1,094	465	382	..	..
82	Kaler (91)	457	131	131	826	458	368	151	135	..	..
83	Moranwali (83)	972	216	216	1,350	754	596	207	152	..	..
84	Ghumiara (84)	370	97	97	576	328	248	30	22	..	..
85	Misriwala (85)	262	117	120	706	384	322	61	58	..	..
86	Chand Baja (86)	793	257	260	1,543	805	738	312	290	..	..
87	Mandwala (87)	346	128	128	841	446	395	163	150	..	..
88	Dhulkot (88)	971	365	378	2,399	1,267	1,132	416	378	.	..
89	Kot Sukhia (120)	1,468	537	538	3,489	1,916	1,573	431	311	..	..
90	Chak Dhudi (89)	344	17	17	102	48	54	..	..	..	..
91	Dhudi (90)	1,233	489	489	3,101	1,636	1,465	514	476	..	..
92	Bhana (93)	1,050	356	386	2,489	1,299	1,190	480	416	..	..
93	Chambeli (118)	456	129	129	823	440	383	160	149		..
94	Nangal (119)	390	113	114	737	404	333	104	81	..	
95	Nathewala (117)	264	124	125	827	440	387	276	252	..	..
96	Bir Sikhanwala (114)	1,021	88	91	544	280	264	156	145		..
97	Deviwala (115)	511	217	217	1,210	656	554	334	276	..	.
98	Sirsari (116)	552	179	179	1,137	603	534	237	227	..	..
99	Begeana (121)	740	213	218	1,403	777	626	319	290	..	..
100	Chak Bhuria (122)	144	..	..	..	..	..	..	..	..	Un-
101	Aulakh (123)	1,278	462	462	2,806	1,498	1,308	356	319	..	..
102	Jeonwala (121)	1,213	512	518	3,145	1,613	1,532	456	433	..	..
103	Ghaniewala (125)	567	204	204	1,393	738	655	229	207	..	..
104	Panj Grain Kalan (126)	2,913	1,269	1,272	8,115	4,217	3,898	1,311	1,161	..	..
105	Burjharika (146)	618	254	254	1,605	857	748	350	299	..	..
106	Bargari (145)	2,038	890	893	5,381	2,855	2,526	1,045	890	..	..
107	Dhilwan Kalan (127)	2,565	863	870	5,949	3,189	2,760	1,189	970	..	..
108	Kotkapura (R) (129)	8,273	932	933	6,214	3,323	2,891	743	637	..	..
109	Jalaleana (110)	301	191	191	1,074	558	516	219	207	..	..
110	Kamiana (74)	1,194	272	272	1,889	1,037	852	304	251	..	..

Literates		MAIN WORKERS										Marginal Workers		Non-workers	
		Total Main Workers (I—IX)		Cultivators (I)		Agricultural Labourers (II)		Household Industry—Manufacturing, Processing, Servicing and Repairs [V (a)]		Other workers [III, IV, V(b) & VI to IX]					
M	F	M	F	M	F	M	F	M	F	M	F	M	F	M	F
13	14	15	16	17	18	19	20	21	22	23	24	25	26	27	28
209	114	352	4	218	..	98	1	..	..	36	3	1	12	273	508
173	123	330	1	225	..	55	..	9	..	41	1	..	..	192	467
185	116	227	5	130	..	47	..	1	..	49	5	..	..	144	337
93	48	188	3	58	..	113	..	..	..	17	3	..	..	140	306
175	83	225	3	146	..	64	1	..	..	15	2	..	..	120	269
215	129	356	..	258	..	83	..	2	..	13	..	..	..	183	509
202	115	418	1	259	..	128	..	9	..	22	1	6	..	295	669
110	51	242	..	90	..	134	..	1	..	17	..	..	..	139	341
100	42	140	4	112	..	9	..	1	..	18	4	34	3	133	1,296
444	209	595	13	354	..	135	7	3	..	103	6	19	5	442	901
328	164	748	18	295	3	296	13	3	..	154	2	1	9	529	1,049
219	104	262	2	142	..	83	..	3	..	34	2	3	5	198	416
417	272	449	8	308	..	63	1	2	1	76	6	11	24	341	719
481	272	598	31	238	..	273	28	8	..	79	3	..	..	489	961
201	108	216	..	125	..	66	..	..	..	25	..	..	..	210	388
384	223	672	187	322	33	137	64	8	..	205	90	..	2	452	804
139	75	205	49	117	2	78	2	..	..	10	..	..	..	128	300
56	37	58	7	47	..	3	7	..	..	8	..	..	..	52	79
673	235	1,348	91	458	65	346	1	14	..	530	25	..	..	840	1,640
309	144	520	10	251	..	189	2	1	..	79	8	..	..	466	793
64	46	88	..	26	..	42	..	..	..	20	..	..	..	66	162
376	165	726	33	302	..	90	..	16	..	318	33	67	3	604	1,180
382	213	567	12	264	3	67	..	6	1	230	8	1	1	480	904
73	48	87	1	53	..	25	..	..	..	9	1	..	20	66	109
84	31	187	2	71	..	82	..	4	..	30	2	..	32	118	248
347	192	876	79	492	3	289	74	4	..	91	2	22	141	421	874
97	41	278	10	158	2	69	3	..	..	51	5	..	..	180	358
156	59	457	3	266	1	140	..	8	..	43	2	..	69	297	524
120	48	218	1	168	..	24	..	..	..	26	1	..	..	110	247
132	69	219	2	151	..	38	..	1	..	29	2	..	..	165	320
292	183	463	3	221	1	166	..	2	..	74	2	..	..	342	735
177	78	257	5	107	..	94	2	1	..	55	3	..	..	189	390
414	239	709	59	341	..	269	50	13	4	86	5	..	61	558	1,012
591	314	1,076	147	729	1	216	135	15	2	116	9	6	1	834	1,425
22	26	29	..	24	..	—	..	..	..	5	..	..	..	19	54
528	310	905	1	468	..	284	..	12	..	141	1	..	..	731	1,464
401	222	758	15	336	3	289	2	14	5	119	5	1	..	540	1,175
127	52	244	1	152	..	78	..	..	..	14	1	..	..	196	382
87	25	217	3	52	..	136	..	1	..	28	3	..	..	187	330
156	69	220	1	70	..	112	..	4	...	34	1	..	..	220	386
78	52	149	5	40	1	82	..	1	..	26	4	1	1	130	258
198	78	377	2	103	..	252	2	..	..	22	..	..	..	279	552
206	89	367	2	210	..	127	1	7	1	23	..	..	..	236	532
212	110	448	..	231	..	187	..	1	..	29	..	..	129	329	497
inhabited															
515	302	813	8	511	2	182	1	35	1	85	4	1	40	684	1,260
660	342	841	165	505	1	182	156	15	1	139	7	8	2	764	1,365
336	206	383	4	211	..	99	2	6	..	67	2	18	74	337	577
1,259	802	2,293	65	1,169	17	688	21	42	1	394	26	20	831	1,904	3,002
290	158	479	4	249	..	180	1	1	..	49	3	..	..	378	744
888	519	1,589	42	769	..	527	4	19	..	274	38	1	151	1,265	2,333
905	487	1,778	31	950	2	595	6	19	7	214	16	2	312	1,409	2,417
927	470	1,867	11	1,196	..	487	1	23	2	161	8	..	..	1,456	2,880
247	140	355	7	162	2	113	..	15	..	65	5	..	..	203	509
403	213	482	3	272	..	96	..	5	..	109	3	8	47	547	802

Location Code No.	Name of village (With Hadbast No.)	Area of village in hectares	No. of Occupied Residential Houses	No. of Households	Total Population (Including Institutional and Houseless Population)			Scheduled Castes		Scheduled Tribes	
					P	M	F	M	F	M	F
1	2	3	4	5	6	7	8	9	10	11	12
17/12/2/111	Machaki Mal Singh (97)	926	353	353	1,983	1,062	921	478	389	..	..
112	Dhimanwali (98)	761	338	338	2,025	1,062	963	340	307	..	..
113	Chak Dhimanwali (69)	227	3	3	18	13	5	3	—	..	..
114	Ratti Rori (72)	930	138	140	817	437	380	130	98	..	..
115	Dana Romana (71)	389	100	100	603	325	278	152	126	..	..
116	Sango Romana (70)	156	20	20	107	64	43	17	17	..	..
117	Daggo Romana (67)	433	162	163	1,112	602	510	93	95	..	..
118	Chak Daggo Romana (68)	287					..		.	..	Un-
119	Chak Shama (66)	106	4	39	168	90	78	25	20	..	..
120	Phidde Kalan (100)	580	107	110	824	439	385	113	87	..	..
121	Chak Kalyan (101)	408	164	164	974	505	469	196	168	..	..
122	Phidde Khurd (99)	375	132	132	842	443	399	212	185	..	..
123	Dawareana (109)	462	206	206	1,335	736	599	312	253	..	..
124	Wander Jatana (108)	1,386	590	590	3,392	1,789	1,603	298	240	..	..
125	Wara Daraka (107)	933	383	395	2,306	1,262	1,044	491	384	..	..
126	Khara (102)	1,798	649	665	4,099	2,184	1,915	593	513	..	..
127	Maur (103)	1,006	413	413	2,398	1,268	1,130	494	416	..	..
128	Thara (106)	535	129	129	797	436	361	189	156	..	..
129	Koharwala (130)	541	347	348	1,968	1,047	921	673	577	..	..
130	Hari Nau (105)	1,691	704	708	4,682	2,486	2,196	760	618	..	..
131	Bhai-Ron Ki-Bhatti (104)	479	84	84	475	258	217	147	129	..	..
132	Sur Ghuri (134)	730	310	310	2,039	1,086	953	484	394	..	..
133	Madhak (135)	959	307	307	1,840	980	860	297	257	..	..
134	Khachran (136)	560	180	180	1,111	565	546	266	251	..	..
135	Kasam Bhatti (133)	534	172	197	1,280	667	613	442	405	..	..
136	Rori Kapura (138)	1,804	473	484	3,336	1,782	1,554	574	501	..	..
137	Rameana (137)	1,615	493	494	3,214	1,695	1,519	705	621	..	..
138	Karirwali (5)	799	281	281	1,794	951	843	201	165	..	..
139	Bishnandi (6)	980	369	369	2,345	1,271	1,074	394	334	..	..
140	Chaina (3)	840	269	270	1,812	974	838	329	271	..	..
141	Ramgarh (4)	595	177	177	1,130	609	521	192	164	..	..
142	Ramuwala (2)	642	191	191	1,489	758	731	197	187	..	..
143	Matta (132)	1,851	685	685	4,319	2,355	1,964	797	600	..	..
144	Dhaipai (131)	869	298	298	1,920	1,036	884	336	292	..	..
145	Romana Albel Singh (128)	481	219	219	1,263	682	581	253	209	..	..
146	Sarawan (140)	1,128	519	519	3,394	1,809	1,585	496	435	..	..
147	Ajit Gill (139)	607	262	277	1,796	966	830	301	271	..	..
148	Gurusar (141)	492	156	156	1,137	610	527	151	127	..	..
149	Behbal Kalan (142)	710	254	254	1,632	906	726	280	203	..	..
150	Behbal Khurd (143)	726	258	258	1.7 7	925	782	385	321	..	..
151	Ran Singhwala (144)	940	313	313	1,915	1,015	900	438	360	..	..
152	Burj Jawahar Singhwala (147	360	169	169	1,186	644	542	272	236	..	..
153	Gondara (148)	735	258	259	1,707	917	790	315	271	..	..
154	Jhakharwala (149)	1,116	402	403	2,444	1,283	1,161	417	379		..
155	Dal Singhwala (16)	696	223	223	1,558	854	704	205	189	..	..
156	Sedha Singhwala (15)	411	159	165	857	450	407	218	210	..	..
157	Rauwala (14)	155	85	85	584	290	294	55	48	..	..
158	Augandwala (13)	362	135	135	886	464	422	135	103	..	..
159	Jaitu (Rural) (1)	4,617	146	153	1,233	651	582	70	60	..	..
160	Gumti Khurd (10)	990	247	248	1,811	983	828	306	237	..	..
161	Chand Bhan (9)	1,063	431	431	2,832	1,537	1,295	743	636	..	..
162	Fatehgarh (11)	1,248	238	238	1,494	805	689	403	358	..	..
163	Gobindgarh (12)	1,059	316	316	2,159	1,140	1,019	432	387	..	..
164	Wara Bhai-Ka (152)	862	271	275	1,828	949	879	256	258	..	..
165	Baja Khana (151)	1,526	680	682	4,179	2,225	1,954	618	507	..	..

Literates		MAIN WORKERS										Marginal workers		Non-workers	
		Total Main Workers (I—IX)		Cultivators (I)		Agricultural Labourers (II)		Household Industry—Manufacturing, Processing, Servicing and Repairs [V(a)]		Other Workers [III, IV V(b) and VI to IX]					
M	F	M	F	M	F	M	F	M	F	M	F	M	F	M	F
13	14	15	16	17	18	19	20	21	22	23	24	25	26	27	28
452	159	557	8	240	3	158		13	2	146	3	34	54	471	859
297	123	621	2	341	..	207	..	13	..	60	2	6	..	435	961
..	..	8	..	..	..	1	..	..	..	7			..	5	5
189	121	226	2	162	..	42	..	..	..	22	2	33	220	178	158
123	53	212	1	102	..	94	..	3	..	13	1	1	54	112	223
25	2	39	3	30	..	6	..	..	..	3	3	..	..	25	40
281	155	348	2	271	..	53	..	2	..	22	2	1	1	253	507
inhabited															
13	4	49	37	10	..	..	..	..	..	39	37	.	7	41	34
175	76	204	..	142	..	38	..	..	..	24	..	..	..	235	385
256	151	285	2	146	..	97	..	2	..	40	2	8	77	212	390
114	46	244	1	100	..	118	..	.	..	26	1	3	85	196	313
175	73	399	3	153	..	208	..	1	.	37	3	..	..	337	596
622	299	1,033	10	547	1	283	1	18	1	185	7	..	1	756	1,592
383	144	674	5	287	..	215	..	6	..	166	5	..	..	588	1,039
747	359	1,204	24	706	2	356	12	9	..	133	10	38	10	942	1,881
329	128	702	10	305	..	268	1	18	4	111	5	..	328	566	792
171	75	243	3	120	.	75	..	7	..	41	3	..	.	193	358
265	132	580	7	285	3	198	2	7	..	90	2	15	477	452	437
774	385	1,356	11	827	..	352	..	22	..	155	11	32	131	1,098	2,054
95	42	146	2	48	..	67	..	..	..	31	2	..	2	112	213
315	144	517	6	228	..	233	2	7	..	49	4	34	151	535	796
308	137	559	63	317	10	169	48	7	1	66	4	.	..	421	797
183	114	275	8	146	2	95	..	1	..	33	6	67	252	223	286
259	121	352	2	106	..	179	..	9	..	58	..	..	2	315	609
513	278	976	6	544	2	325	..	15	..	92	4	.	..	806	1,548
379	150	1,020	4	628	..	294	..	23	1	75	3		..	675	1,515
215	116	536	4	381	1	111	.	9	3	35	..	18	247	397	592
512	168	698	3	418	..	213	2	2	..	65	1	3	1	570	1,070
275	114	512	7	300	..	148	3	2	1	62	3	8	4	454	827
214	108	375	35	168	3	165	31	3	..	39	1	..	..	234	486
310	168	407	4	264	..	94	..	12	..	37	4	21	86	330	641
756	394	1,235	49	697	12	408	32	11	..	119	5		..	1,120	1,915
376	172	484	8	258	..	167	1	..	..	59	7	36	..	516	876
272	124	328	7	155	..	107	4	..	..	66	3	31	205	323	369
478	245	1,019	6	572	..	293	..	15	1	139	5	14	65	776	1,514
440	200	487	7	238	..	147	..	1	..	101	7	1	..	478	823
184	96	340	67	207	..	101	65	2	1	30	1	..	..	270	460
378	139	520	7	325	..	152	1	17	2	26	4	..	..	386	719
288	127	569	4	353	..	161	..	26	1	29	3	..	2	356	776
328	202	580	3	293	..	221	2	5	..	61	1	25	371	410	526
283	148	315	1	142	.	115	..	4	..	54	1	4	91	325	450
381	174	312	39	121	24	127	10	3	..	61	5	240	359	365	392
450	258	715	4	434	2	172	..	33	..	76	2	108	449	460	708
289	92	489	..	331	..	107	..	..	..	51	..	..	..	365	704
174	94	252	3	64	..	132	..		.	56	3	9	256	184	148
133	101	169	1	114	..	38	..	..	..	17	1	13	182	108	111
155	91	249	7	138	..	79	7	1	..	31	..	..	29	215	386
230	170	319	3	255	..	31	1	..	2	33	..	..	..	332	579
274	232	500	9	266	..	150	2	10	..	74	7	1	82	482	737
596	221	805	2	389	..	263	..	44	..	109	2	..	..	732	1,293
207	86	471	35	228	..	210	33	5	1	28	1	1	..	333	654
321	168	617	28	322	2	230	23	4	..	61	3	3	151	520	840
348	181	465	9	271	.	121	3	5	3	68	3	70	198	414	672
719	410	1,154	49	462	..	336	26	24	..	332	23	1	81	1,070	1,824

Location Code No.	Name of village (With Hadbast No.)	Area of village in hectares	No. of Occupied Residential Houses	No. of House-holds	Total Population (including Institutional and Houseless Population)			Scheduled Castes		Scheduled Tribes	
					P	M	F	M	F	M	F
1	2	3	4	5	6	7	8	9	10	11	12
17/12/2/166	Lambwali (150)	640	276	276	1,884	1,015	869	380	329	..	..
167	Dod (3)	1,232	479	487	3,096	1,649	1,447	506	508	..	..
168	Malla (4)	1,010	362	362	2,263	1,211	1,052	326	292	..	..
169	Ghanian (7)	845	244	244	1,637	868	769	222	206	.	..
170	Romana (8)	1,245	439	441	2,846	1,501	1,345	482	415	..	..

Literates		MAIN WORKERS										Marginal workers		Non-workers	
		Total Main Workers (I—IX)		Cultivators (I)		Agricultural Labourers (II)		Household Industry—Manufacturing Processing, Servicing and Repairs [V(a)]		Other Workers (III, IV V(b) and VI to IX)					
M	F	M	F	M	F	M	F	M	F	M	F	M	F	M	F
13	14	15	16	17	18	19	20	21	22	23	24	25	26	27	28
321	158	591	3	325	..	198	..	1	..	67	3	14	155	410	711
655	335	845	11	472	..	275	7	14	1	84	3	..	1	804	1,435
395	165	645	4	308	..	198	...	6	..	133	4	100	517	466	531
271	164	500	3	308	...	151	..	9	..	32	3	..	..	368	766
363	198	824	9	456	..	254	...	22	5	92	4	3	671	674	665

Location Code Number	Name of Town/Ward	Area of Town/Ward in km²	No. of Occupied Residential Houses	No. of Households	Total Population (including Institutional & Houseless Population)			Scheduled Castes		Scheduled Tribes	
					P	M	F	M	F	M	F
1	2	3	4	5	6	7	8	9	10	11	12
17/12/III	**Faridkot M.C.**	**15·00**	**7,569**	**7,879**	**42,423**	**22,266**	**20,157**	**5,433**	**4,762**	..	..
	Ward No.—1		1,114	1,157	7,024	3,998	3,026	1,443	1,201	..	..
	2		605	627	3,666	1,892	1,774	269	220	..	..
	3		310	313	1,736	857	879	34	29	..	..
	4		286	288	1,735	911	824	12	10	..	..
	5		394	397	2,260	1,130	1,130	15	35	..	..
	6		198	216	1,378	734	644	35	37	..	..
	7		316	409	2,252	1,175	1,077	55	61	..	..
	8		290	305	1,845	962	883	..	..	..	..
	9		567	567	2,720	1,474	1,246	488	433	..	..
	10		908	908	5,126	2,747	2,379	1,442	1,273	..	..
	11		1,383	1,386	7,535	3,975	3,560	713	649	..	..
	12		1,198	1,306	5,146	2,411	2,735	927	814	..	..
17/12/IV	**Kot Kapura M.C.**	**14·50**	**7,372**	**7,698**	**47,550**	**25,272**	**22,278**	**6,574**	**5,636**	..	..
	Ward No.—I		1,106	1,117	6,536	3,503	3,033	1,273	1,059	..	..
	2		868	909	5,413	2,858	2,555	459	398	..	..
	3		591	591	3,728	1949	1,779	790	675	..	..
	4		731	758	5,021	2,609	2,412	255	249	..	..
	5		446	477	3,156	1,609	1,547	..	..	..	..
	6		336	336	2,113	1,089	1,024	1	1	..	..
	7		433	439	3,084	1,580	1,504	20	19	..	..
	8		1,013	1,109	6,780	3,676	3,104	1,113	975	..	..
	9		1,066	1,108	6,871	3,676	3,195	1,177	1,006	..	..
	10		782	854	4,848	2,723	2,125	1,486	1,254	..	..

Literates		MAIN WORKERS										Marginal Workers		Non-workers	
		Total Workers (I—IX)		Cultivators (I)		Agricultural Labourers (II)		Household Industry-Manufacturing, Processing, Servicing and Repairs [V(a)]		Other Workers (III, IV, V(b) & VI to IX)					
M	F	M	F	M	F	M	F	M	F	M	F	M	F	M	F
13	14	15	16	17	18	19	20	21	22	23	24	25	26	27	28
12,829	**9,241**	**10,581**	**1,088**	**660**	**10**	**896**	**56**	**339**	**11**	**8,686**	**1,011**	**21**	**63**	**11,664**	**19,006**
1,968	1,036	1,890	151	168	5	210	13	47	2	1,465	131	5	26	2,103	2,849
1,191	855	957	75	55	..	67	2	34	1	801	72	..	..	935	1,699
621	539	443	61	24	1	12	..	..	..	407	60	..	1	414	817
735	570	471	50	3	..	..	..	28	..	440	50	..	..	440	774
889	768	577	93	40	..	11	..	23	2	503	91	..	10	553	1,027
514	396	346	42	20	..	13	..	1	..	312	42	..	..	388	602
860	672	597	55	23	2	15	..	15	1	544	52	..	2	578	1,020
634	529	513	42	11	..	1	..	33	..	468	42	..	..	449	841
706	408	743	46	12	..	27	4	14	..	690	42	8	16	723	1,184
1,141	633	1,333	166	86	..	126	2	54	4	1,067	160	7	6	1,407	2,207
2,425	1,634	1,850	145	180	2	321	6	81	1	1,268	136	1	2	2,124	3,413
1,145	1,201	861	162	38	..	93	29	9	..	721	133	..	..	1,550	2,573
12,971	**8,638**	**13,164**	**704**	**931**	**6**	**902**	**10**	**398**	**30**	**10,933**	**658**	**77**	**75**	**12,031**	**21,499**
1,779	1,074	1,758	89	151	..	91	6	32	2	1,484	81	2	33	1,743	2,911
1,675	1,088	1,451	87	178	1	93	2	31	1	1,149	83	10	26	1,397	2,442
954	644	955	16	90	..	234	2	14	..	617	14	3	..	991	1,763
1,605	1,154	1,372	78	84	..	55	..	56	1	1,177	77	1	1	1,236	2,333
1,254	1,043	871	39	1	..	..	..	3	..	867	39	..	..	738	1,508
834	660	546	18	13	..	3	..	1	..	529	18	..	..	543	1,006
1,130	895	804	21	16	1	8	..	57	..	723	20	..	..	776	1,483
964	507	2,001	89	342	..	296	..	32	3	1,331	86	31	7	1,644	3,008
1,762	1,102	1,897	156	40	4	70	..	154	23	1,633	129	30	8	1,749	3,031
1,014	471	1,509	111	16	..	52	..	18	..	1,423	111	..	..	1,214	2,014

Location Code Number	Name of Town/Ward	Area of Town/ Ward in km²	No. of Occupied Residential Houses	No. of Households	Total Population (including Institutional & Houseless Population)			Scheduled Castes		Scheduled Tribes	
					P	M	F	M	F	M	F
1	2	3	4	5	6	7	8	9	10	11	12
17/12/V	**Jaitu U.A.**	**9·06**	**3,718**	**4,016**	**26,061**	**13,843**	**12,218**	**3,727**	**3,283**	..	..
	Jaitu M.C.	**9·06**	**3,700**	**3,998**	**25,907**	**13,767**	**12,140**	**3,721**	**3,277**	..	..
	Ward No.—1		252	266	1,676	895	781	84	61	..	..
	2		310	364	2,287	1,230	1,057	72	58	..	..
	3		216	238	1,738	911	827	66	49	..	..
	4		331	386	2,267	1,184	1,083	985	901	..	..
	5		370	382	2,384	1,297	1,087	776	677	..	..
	6		299	310	1,797	922	875	480	448	..	..
	7		274	278	1,718	904	814	163	147	..	..
	8		226	226	1,602	814	788	..	..	..	..
	9		225	250	1,947	1,018	929	17	21	..	..
	10		293	326	2,185	1,213	972	35	21	..	..
	11		161	209	1,572	839	733	5	5	..	..
	12		294	312	2,003	1,059	944	237	177	..	..
	13		449	451	2,731	1,481	1,250	801	712	..	..
	Kothe Lal Premi Q.G.		18	18	154	76	78	6	6	..	..

Literates		MAIN WORKERS										Marginal Workers		Non-Workers	
		Total Workers (I—IX)		Cultivators (I)		Agricultural Labourers (II)		Household Industry Manufacturing, Processing Servicing and Repairs [V(a)]		Other Workers (III,IV, V (b) &VI to IX)					
M	F	M	F	M	F	M	F	M	F	M	F	M	F	M	F
13	14	15	16	17	18	19	20	21	22	23	24	25	26	27	28
6,507	**4,087**	**7,220**	**360**	**1,203**	**5**	**590**	**1**	**242**	**11**	**5,185**	**343**	**24**	**154**	**6,599**	**11,704**
6,479	**4,060**	**7,186**	**359**	**1,173**	**5**	**590**	**1**	**242**	**11**	**5,181**	**342**	**24**	**154**	**6,557**	**11,627**
225	121	450	4	92	..	20	..	6	2	332	2	7	..	438	777
532	314	722	11	366	..	41	..	5	..	310	11	..	..	508	1,046
314	190	485	3	331	..	85	..	2	..	67	3	..	..	426	824
240	76	662	61	27	..	315	1	11	..	309	60	..	..	522	1,022
418	178	648	65	121	..	22	..	13	..	492	65	14	..	635	1,022
408	233	482	42	10	..	1	..	75	1	396	41	..	8	440	825
484	330	435	10	35	..	16	..	25	..	359	10	2	1	467	803
639	524	419	32	3	..	1	..	1	3	414	29	..	4	395	752
781	588	521	36	4	..	1	..	1	2	515	34	..	..	497	893
751	482	633	14	64	3	58	..	23	..	488	11	..	..	580	958
562	416	444	15	15	2	..	..	6	1	423	12	..	..	395	718
640	407	542	27	28	..	5	..	31	2	478	25	1	127	516	790
485	201	743	39	77	..	25	..	43	..	598	39	..	14	738	1,197
28	27	34	1	30	..	..	..	..	..	4	1	..	..	42	77

PRIMARY CENSUS ABSTRACT

Tahsil Muktsar

Location Code No.	Name of Tahsil/Village (with Hadbast No.)	Area of Tahsil in Km² & of village in hectares	No. of Occupied residential houses	No. of Households	Total Population (Including Institutional and Houseless Population)			Scheduled Castes		Scheduled Tribes	
					P	M	F	M	F	M	F
1	2	3	4	5	6	7	8	9	10	11	12
17/12/	**Muktsar Tahsil Rural**	**25,670**	**64,987**	**65,600**	**410,408**	**218,366**	**192,042**	**80,558**	**69,441**	..	..
17/12/3/1	Jagat Singhwala (154)	740	116	118	701	389	312	30	26	..	..
2	Mukand Singhwala (153)	950	142	145	759	425	334	197	173	..	..
3	Man Singhwala (152)	975	302	304	1,879	992	887	647	582	..	..
4	Bhangewala (151)	1,129	191	197	1,079	603	476	252	189	..	..
5	Seerwali (149) ..	1,428	272	286	1,759	976	783	239	191	..	..
6	Wangal (148) ..	520	38	38	229	127	102	23	16	..	..
7	Randhawa (147) ..	272	34	34	189	111	78	24	12	..	..
8	Dohak (146) ..	870	272	275	1,600	857	743	446	357	..	..
9	Chak Dohak (145)	285	..	..	..	..	..	..	..	..	Un-
10	Budhi Mal (144) ..	443	56	56	439	225	214	38	37	..	..
11	Jandoke (143) ..	798	145	147	842	461	381	163	132	..	..
12	Sakanwali (142) ..	720	134	134	837	453	384	185	154	..	..
13	Lubhanianwali (139)	1,405	173	173	1,112	591	521	152	118	..	..
14	Najabat Kokrian (138)	303	10	12	107	51	56	21	31	..	..
15	Landa Roda (137) ..	652	113	113	653	344	309	28	26	..	..
16	Kanianwali (150) ..	1,472	364	374	2,173	1,170	1,003	751	634	..	..
17	Shivpura (136) ..	629	69	71	400	217	183	123	95	..	..
18	Nurpur Kerpalke (135) ..	938	152	152	919	471	448	59	56	..	..
19	Mangat Ker (134) ..	529	130	130	761	407	354	135	116	..	..
20	Birwanwali (131) ..	1,032	181	185	1,209	647	562	111	100	..	..
21	Attari (129) ..	514	54	54	320	172	148	38	31	..	..
22	Fatanwala (127) ..	1,059	177	177	1,164	620	544	360	315	..	..
23	Chak Badhai (113)	609	40	40	242	123	119	5	2	..	..
24	Chak Attari Sardarwala (128)	418	59	59	453	255	198	21	11	..	..
25	Saddarwala (111)	1,125	192	192	1,287	684	603	116	92	..	..
26	Kotli Dewan (108)	684	218	218	1,352	715	637	232	202	..	..
27	Lambi Dhab (109) ..	568	148	148	844	440	404	108	103	..	..
28	Chak Lambi Dhab (110)	325	..	..	..	..	..	..	..	..	Un-
29	Gulabewala (132) ..	1,515	172	172	1,045	565	480	125	93	..	..
30	Jaseana (133) ..	798	145	145	904	492	412	211	176	..	..
31	Bura Gujjar (107) ..	1,042	177	180	1,001	547	454	96	72	..	..
32	Ude Karan (66) ..	1,393	396	396	2,689	1,447	1,242	444	362	..	..
33	Chirewan (105) ..	648	178	178	1,084	566	518	201	187	..	..
34	Chauntra (106) ..	732	122	125	812	439	373	106	93	..	..
35	Marh Mallu (140) ..	517	77	79	424	237	187	111	78	..	..
36	Sangrana (141) ..	998	163	163	1,149	619	530	121	113	..	..
37	Dodanwali (103) ..	553	176	178	1,016	538	478	253	228	..	..
38	Takhat Malana (102)	271	64	64	358	194	164	34	30	..	..
39	Jamuana (101) ..	367	67	67	403	217	186	101	86	..	..
40	Chak Gandha Singhwala (100)	473	145	148	789	419	370	281	247	..	..
41	Bariwala (93) ..	442	..	..	..	..	..	..	..	..	Merged
42	Baja Madahar (99)	548	234	234	1,199	653	546	183	159	..	..
43	Chak Baja Madahar (98)	325	35	35	214	117	97	31	27	..	..
44	Wattu (97) ..	820	218	221	1,383	734	649	192	137	..	..
45	Motlewala (96) ..	278	140	140	840	459	381	89	98	..	..
46	Chak Motlewala (195)	194	70	70	441	244	197	50	32	..	..
47	Madhar Kalan (94)	1,520	256	264	1,635	836	799	242	237	..	..
48	Sarai Naga (90) ..	690	307	308	1,855	1,026	829	519	451	..	..
49	Samagh (88) ..	594	163	163	1,019	531	488	265	237	..	..
50	Bari Hari (89) ..	2,859	868	870	5,647	2,990	2,657	1,178	993	..	..
51	Khokhar (71) ..	765	328	328	2,207	1,183	1,024	350	308	..	..
52	Chak Khokhar (70)	482	..	..	..	..	..	..	..	..	Un-
53	Warring (91) ..	936	338	347	2,151	1,134	1,017	447	379	..	..
54	Sunnia (92) ..	213	..	..	..	...	..	..	..	..	Un-
55	Jhebalwali (104) ..	908	257	257	1,591	843	748	227	201	..	..

Literates		MAIN WORKERS: Total Main Workers (I—IX)		MAIN WORKERS: Cultivators (I)		MAIN WORKERS: Agricultural Labourers (II)		MAIN WORKERS: Household Industry Manufacturing, Processing, Servicing and repairs [V(a)]		MAIN WORKERS: Other Workers [I,II, IV, V(b) & VI to IX]		Marginal Workers		Non-workers	
M	F	M	F	M	F	M	F	M	F	M	F	M	F	M	F
13	14	15	16	17	18	19	20	21	22	23	24	25	26	27	28
72,459	**35,356**	**122,492**	**2,967**	**61,012**	**113**	**44,829**	**1,719**	**1,616**	**222**	**15,035**	**913**	**1,873**	**25,001**	**94,001**	**164,074**
117	74	249	..	204	..	21	..	..	..	24	..	..	..	140	312
124	37	270	50	140	2	113	47	..	..	17	1	..	..	155	284
265	108	540	11	256	..	237	9	4	..	43	2	8	39	444	837
201	99	369	17	168	..	137	4	..	..	64	13	..	77	234	382
367	156	590	6	375	..	173	4	2	..	40	2	..	..	386	777
15	11	87	..	76	..	9	..	..	..	2	..	..	..	40	102
56	28	73	..	51	..	20	..	1	..	1	..	..	13	38	65
292	166	492	1	199	..	234	..	3	..	56	1	5	150	360	592
inhabited															
93	64	121	..	100	..	16	..	1	..	4	..	1	11	103	203
134	52	316	..	181	..	88	..	3	..	44	..	..	..	145	381
114	40	274	..	143	..	121	..	4	..	6	..	..	75	179	309
196	125	369	..	202	..	147	..	5	..	15	..	..	88	222	433
32	21	30	..	29	..	..	..	..	..	1	..	..	..	21	56
126	58	243	..	198	..	42	..	2	..	1	..	..	..	101	309
252	97	695	79	217	16	441	63	4	..	33	..	..	4	475	920
37	18	103	..	43	..	55	..	..	..	5	..	22	43	92	140
188	97	299	29	241	..	41	29	..	..	17	..	..	..	172	419
145	59	260	2	155	..	89	2	..	..	16	:	..	55	147	297
118	30	446	3	340	2	102	1	..	..	4	..	..	2	201	557
78	52	107	..	80	..	19	..	..	..	8	..	..	..	65	148
149	67	397	..	133	..	250	..	..	..	14	..	..	..	223	544
62	44	72	..	62	..	2	..	..	..	8	..	..	..	51	119
77	26	148	..	118	..	24	..	..	..	6	..	..	..	107	198
226	104	418	..	385	..	20	..	..	..	13	..	.	..	266	603
303	154	401	7	233	..	113	3	5	—	50	4	..	358	314	272
139	90	276	3	141	..	110	—	—	1	25	2	..	18	164	383
inhabited															
197	108	337	1	232	..	78	..	8	..	19	1	..	24	228	455
138	56	297	27	169	..	112	26	1	..	15	1	..	8	195	377
210	120	221	33	123	..	59	32	1	..	38	1	—	..	326	421
524	264	854	10	480	..	244	2	2	..	128	8	..	235	593	997
214	96	316	3	181	..	69	1	..	..	66	2	..	..	250	515
143	67	248	..	156	..	56	..	..	..	36	..	..	..	191	373
86	34	137	..	64	..	60	..	2	..	11	..	..	..	100	187
137	56	389	37	263	..	79	27	8	4	39	6	1	203	229	290
233	87	289	8	157	..	78	1	5	1	49	6	18	156	231	314
82	37	130	..	96	..	13	..	5	..	16	..	2	7	62	157
109	43	146	56	64	..	77	56	..	..	5	..	..	..	71	130
166	44	249	2	81	..	145	..	4	..	19	2	15	145	155	223
in N.A.C.	Bariwala		..	..	..	..	..	..	..	..	..	..	..	..	..
149	56	366	24	155	..	86	..	..	..	125	24	—	157	287	365
45	13	51	..	44	..	3	..	..	..	4	..	7	..	59	97
200	72	431	25	266	..	134	23	4	..	27	2	1	187	302	437
180	81	250	..	169	..	57	..	1	..	23	..	2	14	207	367
60	36	142	4	100	1	35	1	3	..	4	2	..	41	102	152
321	173	397	7	195	..	127	..	3	..	72	7	19	..	420	792
192	96	521	5	168	..	281	1	10	3	62	1	1	179	504	645
187	94	311	..	132	..	159	..	3	..	17	..	..	..	220	488
858	449	1,750	14	836	..	700	7	39	2	175	5	..	424	1,240	2,219
387	214	701	3	409	..	207	..	23	..	62	3	..	..	482	1.021
inhabited															
423	203	669	103	326	5	232	79	11	2	100	17	..	.	465	914
inhabited															
381	191	457	4	209	..	122	..	7	..	119	4	..	..	386	744

Location Code No.	Name of village (with Hadbast No.)	Area of village in hectares	No. of Occupied Residential houses	No. of House-holds	Total population (including Institutional & Houseless Population)			Scheduled Castes		Scheduled Tribes	
					P	M	F	M	F	M	F
1	2	3	4	5	6	7	8	9	10	11	12
17/2/3/56	Haraj (69)	608	187	187	1,114	585	529	229	194	..	..
57	Kotli Sangar (68)	798	252	252	1,601	866	735	356	293	..	..
58	Thandewala (67)	2,160	768	768	5,036	2,732	2,304	954	818	..	..
59	Bir Sarkar (65)	461	139	144	864	484	380	176	151	..	..
60	Sangu Dhaun (64)	834	267	297	1,902	1,002	900	399	356	..	..
61	Bhullar (74)	1,594	489	499	3,366	1,818	1,548	686	557	..	..
62	Barkandi (63)	821	291	291	1,880	998	882	488	418	..	.
63	Rupana (61)	2,453	811	818	5,201	2,798	2,403	1,343	1,117	..	..
64	Goniana (62)	870	330	337	2,127	1,105	1,022	550	519	..	..
65	Rohurianwali (55)	976	244	248	1,784	929	855	463	404	..	..
66	Ballamgarh (52)	1,016	357	358	2,235	1,221	1,014	478	377	..	..
67	Badhai (112)	880	240	258	1,577	857	720	294	213	..	..
68	Maur (53)	580	125	128	971	497	474	202	199	..	..
69	Akalgarh (114)	781	123	123	764	400	364	100	92	..	..
70	Ramgarh (115)	885	246	247	1,584	831	753	280	241	..	..
71	Chak Madrasa (117)	733	189	189	1,239	663	576	258	226	..	..
72	Madrasa (50)	486	119	119	876	495	381	130	102	..	..
73	Lakhewali (49)	1,426									Treated
74	Samenwali (47)	1,242	355	355	2,009	1,042	967	584	560	..	..
75	Nandgarh (46)	828	291	291	1,997	1,069	928	344	312	..	..
76	Gander (45)	1,168	226	230	1,425	772	653	255	218	..	..
77	Chak Chibranwa·i (44)	1,694	452	460	2,765	1,489	1,276	1,013	836	..	..
78	Chibranwali (43)	870	294	295	1,777	965	812	490	428	..	..
79	Bhagsar (51)	3,104	818	820	5,078	2,707	2,371	1,241	1,019	..	..
80	Chak Mahan Bhaddar (57)	825	55	56	284	164	120	114	84	..	..
81	Mahan Bhaddar (56)	993	419	419	2,546	1,391	1,155	577	450	..	..
82	Bhangihari (58)	1,287	483	490	2,986	1,608	1,378	465	417	..	..
83	Khundehalal (42)	992	273	274	1,535	809	726	533	475	..	..
84	Lakhmiran (41)	459	134	134	829	445	384	166	135	..	..
85	Chak Tamkot (40)	513	129	129	743	387	356	229	228	..	..
86	Tamkot (39)	1,036	287	292	1,820	957	863	299	255	..	.
87	Dabra (59)	705	80	101	638	340	298	163	155	..	..
88	Dhagana (60)	853	208	208	1,257	671	586	266	241	..	..
89	Phulewala (38)	639	274	281	1,749	952	797	464	377	..	..
90	Mehrajwala (37)	703	165	165	1,177	603	574	256	215	..	..
91	Chakduhewala (36)	830	195	195	1,209	650	559	345	281	..	..
92	Sotha (35)	1,327	424	430	2,588	1,379	1,209	490	430	..	..
93	Duhewala (34)	843	181	181	1,253	677	576	213	177	..	..
94	Chak Giljewala (32)	259	148	148	962	520	442	243	188	..	..
95	Khunan Khurd (33)	551	214	216	1,444	758	686	298	259	..	..
96	Giljewala (31)	806	328	334	2,117	1,106	1,011	516	460	..	..
97	Manianwala (30)	433	122	122	618	332	286	107	93	..	..
98	Sukhna Ablu (76)	1.904	585	588	3,788	2,026	1,762	769	615	..	..
99	Doda (75)	4,346	1,280	1,287	7,964	4,190	3,774	1,399	1,265	..	..
100	Kauni (83)	3,030	832	835	5,468	2,882	2,586	954	783	..	..
101	Khirkianwala (73)	663	354	354	2,203	1,193	1,010	436	360	..	..
102	Bhuttiwala (72)	1,564	408	413	2,666	1,452	1,214	476	359	..	..
103	Assa Buttar (84)	877	379	382	2,323	1,235	1,088	383	348	..	..
104	Surewala (87)	1,030	430	430	2,711	1,464	1247	505	460	..	..
105	Kishan Pura (86)	491	175	177	1,240	667	573	149	134	..	..
106	Gurri Sangar (85)	851	307	307	21,26	1,112	1,014	418	381	..	..
107	Lohara (77)	622	172	191	1,138	606	532	231	190	..	..
108	Dhul Kot (82)	983	278	283	1,768	944	824	250	219	..	..
109	Malan (81)	3,151	835	835	5,689	2,986	2,703	657	572	..	..
110	Kotli Ablu (80)	3,490	759	779	5,126	2,737	2,389	874	774	..	..

Literates		MAIN WORKERS										Marginal Workers		Non-workers	
		Total Main Workers (I—IX)		Cultivators (I)		Agricultural Labourers (II)		Household Industry—Manufacturing, Processing, Servicing and Repairs [V(a)]		Other Workers (III, IV, V(b) & VI to IX)					
M	F	M	F	M	F	M	F	M	F	M	F	M	F	M	F
13	14	15	16	17	18	19	20	21	22	23	24	25	26	27	28
205	89	353	2	191	..	119	..	21	..	22	2	..	..	232	527
298	132	494	.	263	..	178		6	..	47	..			372	735
947	468	1,647	18	914	..	492	10	40	..	201	8	39	11	1,046	2,275
194	79	284	1	64	..	174	..	8	..	38	1	..	1	200	378
352	194	601	3	268	..	240	..	23	..	70	3	..	1	401	896
623	323	1,057	30	529	1	404	21	6	1	118	7	3	..	758	1,518
321	181	570	1	259	..	257	..	6	..	48	1	5	108	423	773
945	559	1,495	56	467	..	573	4	40	1	415	51	..	4	1,303	2,343
361	197	650	2	250	..	318	..	..	..	82	2	..	..	455	1,020
302	166	412	1	226	..	135	..	3	..	48	1	..	..	517	854
494	248	684	13	321	..	250	6	23	1	90	6	20	43	517	958
284	131	467	3	196	..	187	..	3	3	81	..	21	44	369	673
132	80	299	1	154	1	137	..	..	..	8	..	1	4	197	469
218	132	234	1	131	.	47	..	..	..	56	1	..	..	166	363
372	178	523	26	238	1	240	24	15	..	30	1	1	2	307	725
236	97	392	3	199	..	148	..	15	..	30	3	..	..	271	573
166	64	307	..	174	..	96	..	4	..	33	..	..	..	188	381
as town															
400	171	574	3	195	..	318	3	8	..	53	..	1	..	467	964
416	222	596	5	315	..	239	..	1	..	41	5	9	194	464	729
191	72	432	1	214	1	190	..	7	..	21	..	..	..	340	652
628	328	836	10	152	..	566	..	28	..	90	10	1	152	652	1,114
338	171	552	7	141	..	314	2	6	..	91	5	..	292	413	513
353	479	1,566	9	647	..	713	5	17	..	189	4	1	139	1,140	2,223
35	15	91	..	10	..	57	..	1	..	23	..	..	..	73	120
451	195	892	5	353	..	487	1	..	..	52	4	6	..	493	1,150
489	253	945	26	552	..	289	21	27	1	77	4	14	279	649	1,073
290	138	399	3	101	..	238	..	18	1	42	2	52	389	358	334
89	39	290	..	176	..	81	..	27	..	6	.	..	256	155	128
131	50	215	1	84	..	90	..	2	..	39	1	..	182	172	173
215	139	451	13	288	..	97	1	6	4	60	8	52	216	454	634
135	64	162	6	59	..	86	6	1	..	16	.	..	9	178	283
313	188	387	18	165	..	173	7	3	..	46	11	1	27	283	541
284	100	454	2	246	..	84	..	17	..	107	2	50	204	448	591
182	106	326	1	158	..	126	.	4	..	38	1	..	..	277	573
187	104	341	2	112	..	156	..	..	..	73	2	8	316	301	241
486	279	787	11	412	6	252	2	24	1	99	2	..	.	592	1,198
134	35	386	12	237	8	116	1	1	3	32	..	5	327	286	237
177	96	286	22	128	..	135	21	..	..	23	1	36	284	198	136
179	67	386	1	184	..	134	..	25	..	43	1	..	..	372	685
304	149	651	6	296	..	311	6	..	..	44	..	..	..	455	1,005
114	43	208	..	120	..	74	..	1	..	13	..	..	196	124	90
621	352	1,115	9	545	..	449	..	18	2	103	7	81	977	830	776
1,439	763	2,392	14	1,228	..	782	1	28	3	354	10	10		1,788	3,760
935	527	1,502	40	739	5	514	1	28	2	221	32	..	230	1,380	2,316
367	153	655	4	342	..	215	2	5	..	93	2	1	2	537	1,004
405	174	875	4	509	..	263	..	18	..	85	4	11	387	566	823
457	200	658	9	339	..	204	3	21	..	94	6	..	..	577	1,079
527	223	863	4	513	..	259	1	13	.	78	3	..	..	601	1,243
197	64	418	1	300	..	93	..	3	1	22	..	..	..	249	572
305	109	570	7	311	..	207	4	11	..	41	3	1	3	541	1,004
223	104	316	3	160	..	126	.	7	..	23	3	10	171	280	358
192	77	574	12	410	..	119	7	4	3	41	2	.	..	370	812
869	437	1,667	30	1,060	..	401	10	6	9	200	11	2	30	1,317	2,643
557	260	1,489	5	799	..	563	1	5	2	122	2	93	1,373	1,155	1,011

Location Code. No.	Name of village (with Hadbast No.)	Area of village in hectares	No. of Occupied Residential Houses	No. of Households	Total Population (Including Institutional and Houseless Population)			Scheduled Castes		Scheduled Tribes	
					P	M	F	M	F	M	F
1	2	3	4	5	6	7	8	9	10	11	12
17/12/3/111	Buttar Sarian (78)	775	410	414	2,475	1,331	1,144	484	408	..	..
112	Bhalaiana (79)	2,911	526	535	3,613	1,906	1,707	318	261	..	..
113	Chottian (11)	672	248	248	1,547	856	691	235	201	..	..
114	Sahib Chand (12)	1.011	268	269	1,652	867	785	287	259	..	..
115	Chhatiana (13)	1,002	422	422	27.31	1,436	1,295	628	544	..	..
116	Rokhala (14)	879	250	251	1,553	831	722	261	231	..	..
117	Sekh (29)	433	111	111	697	364	333	115	104	..	..
118	Samagah (28)	793	199	199	1,231	661	570	230	200	..	..
119	Landewala (27)	745	190	190	1,356	743	613	205	165	..	..
120	Bundar (26)	1,218	311	311	1.927	1,027	900	512	463	..	..
121	Karniwala (25)	244	78	82	513	284	229	55	55	..	..
122	Baddian (24)	1,104	339	339	1,937	1,044	893	120	96	..	..
123	Kuraiwala (23)	1.266	474	474	2,982	1,620	1,362	482	383	..	..
124	Gurusar (22)	2,433	683	685	4,296	2,259	2,037	694	615	..	..
125	Madhir (15)	1,504	421	425	2,739	1,442	1,297	438	379	..	..
126	Buttar (Bakuha) (16)	966	224	224	1,449	761	688	196	180	..	..
127	Kot Bhai (10)	4,798	1,210	1,226	7,948	4,209	3,739	1,115	980	..	..
128	Feori(6)	1,311	390	393	2,499	1,355	1,144	415	329	..	..
129	Doula (8)	1,130	362	362	2,304	1,218	1,083	486	418	..	..
130	Bharu (9)	769	298	319	1,946	1,069	877	286	207	..	..
131	Hussner (17)	2,079	619	619	3,412	1,847	1,565	420	377	..	..
132	Babani (20)	545	113	113	753	415	338	196	169	..	..
133	Ghagga (21)	1,284	328	328	2,088	1,113	975	328	272	..	..
134	Theri (19)	1,725	306	310	1,920	999	921	582	506	..	..
135	Fakarsar (18)	1,562	383	386	2,462	1,292	1,170	428	370	..	..
136	Kingra (163)	598	131	138	922	475	447	203	169	..	..
137	Ghumar Khera (164)	616	153	153	851	457	394	255	223	..	..
138	Rathrian (158)	509	225	236	1,449	779	670	330	289	..	..
139	Danewala (165)	1,050	251	253	1,660	862	798	378	321	..	..
140	Sekhu (166)	520	125	125	742	386	356	218	198	..	..
141	Jandwala Chart Singh (167)	1,361	358	365	2,229	1,190	1,039	407	326	..	..
142	Malwala (168)	443	94	94	513	270	243	146	117	..	..
143	Katorewala (169)	514	172	172	1,124	605	519	185	164	..	..
144	Ena Khera (170)	1.625	422	424	2.861	1,524	1,337	428	364	..	..
145	Virk Khera (171)	528	251	258	1,468	788	680	465	392	..	..
146	Alamwala (172)	1,843	571	574	3,464	1,865	1,599	848	711	..	..
147	Jhorar (190)	2,019	605	606	3,534	1,859	1,675	840	771	..	..
148	Aulukh (191)	732	222	222	1,482	764	718	172	165	..	..
149	Ram Nagar Khazan Singh (192)	603	149	149	800	437	363	261	208	..	..
150	Saonke (193)	588	155	155	1,022	541	481	202	153	..	..
151	Khane Ki Dhab (189)	764	271	271	1,541	826	715	437	364	..	..
152	Ratta Khera (173)	797	193	193	1,170	645	525	120	98	..	..
153	Bodiwala Khatak Singh(174)	1,099	327	327	2,345	1,249	1,096	504	347	..	..
154	Shergarh Gian Singh (187)	792	215	217	1,651	846	805	335	325	..	..
155	Bhalerian (188)	745	187	190	1,187	617	570	262	222	..	..
156	Lakarwala (194)	1,083	314	316	1,950	1,026	924	433	336	..	..
157	Tarkhanwala (196)	1,349	445	446	2,534	1,326	1,208	632	549	..	..
158	Khunan (195)	1,490	485	494	2,760	1,479	1,281	655	550	..	..
159	Bham (201)	2,008	550	550	3,182	1,676	1,506	810	693	..	..
160	Urang (197)	972	320	326	1,752	928	824	522	457	..	..
161	Paniwala Fatta (185)	1,012	335	379	2,041	1,109	932	454	409	..	..
162	Midda (186)	1,464	408	411	2,603	1,383	1,220	343	303	..	..
163	Mohlan (176)	1,252	375	375	2,272	1,180	1,092	562	506	..	..
164	Ratta Tibba (147)	882	258	258	1,441	747	694	282	239	..	..
165	Patti Karam (148)	687	198	198	1,154	592	562	225	204	..	..

Literates		MAIN WORKERS: Total Main Workers (I—IX)		Cultivators (I)		Agricultural Labourers (II)		Household Industry—Manufacturing, Processing, Servicing and Repairs [V(a)]		Other Workers [III, IV, V(b) & VI to IX]		Marginal Workers		Non-workers	
M	F	M	F	M	F	M	F	M	F	M	F	M	F	M	F
13	14	15	16	17	18	19	20	21	22	23	24	25	26	27	28
334	140	724	..	374	..	288	..	5	..	57	..	45	560	562	584
583	247	1,046	11	749	..	169	3	20	3	108	5	52	703	808	993
271	96	469	5	318	..	126	3	8	..	17	2	9	148	378	538
300	120	419	2	235	..	110	..	1	..	73	2	29	268	419	515
476	232	745	10	342	..	284	4	12	..	107	6	..	177	691	1,108
280	116	447	..	288	..	139	..	1	..	19	..	30	335	354	387
126	70	212	.	122	.	72	..	5	..	13	..	.	..	152	333
202	69	390	7	257	2	106	3	8	..	19	2	12	371	259	192
231	113	403	4	256	..	116	3	3	1	28	..	18	293	322	316
327	143	571	3	246	..	257	2	6	..	62	1	8	177	448	720
118	65	250	..	192	...	45	...	...	...	13	..	..	134	34	95
401	237	579	1	392	...	91	..	4	...	92	1	..	..	465	892
503	239	820	73	454	...	295	71	8	...	63	2	.	255	800	1,034
901	472	1,234	20	695	1	335	5	20	...	184	14	8	337	1,017	1,680
401	194	787	6	446	..	243	2	18	...	80	4	32	674	623	617
258	113	466	30	307	...	135	30	...	...	24	..	..	2	295	656
1,659	813	2,308	84	1,306	3	609	54	42	8	351	19	20	44	1,881	3,611
364	113	788	4	452	...	275	...	4	1	57	3	..	1	567	1,139
205	81	693	...	406	...	249	...	3	...	35	.	..	..	525	1,083
437	190	604	15	309	2	147	...	25	6	123	7	10	17	455	845
690	299	1,023	39	482	...	163	7	...	...	378	32	1	11	823	1,515
56	18	283	...	151	...	131	...	...	...	1	..	.	..	132	338
334	133	579	7	355	...	164	5	4	...	56	2	13	282	521	686
348	167	527	1	176	...	309	1	...	...	42	..	10	352	462	568
411	183	780	6	440	...	260	...	10	...	70	6	..	58	512	1,106
182	115	321	1	140	...	142	...	..	...	39	1	..	..	154	446
108	37	266	...	77	...	136	...	...	...	53	...	..	..	191	394
415	177	428	8	147	...	70	4	3	...	208	4	..	..	351	662
287	178	501	22	236	...	153	...	3	...	109	22	..	..	361	776
120	64	250	2	64	...	125	2	...	...	61	...	..	..	136	354
400	210	662	1	310	...	295	1	...	...	57	...	..	..	528	1,038
71	52	167	2	58	...	90	...	...	...	19	2	..	..	103	241
142	36	303	...	201	...	83	...	3	..	21	..	..	..	297	519
588	340	848	10	495	...	257	3	17	...	79	7	...	.	676	1,327
251	109	449	4	128	...	244	1	4	...	73	3	1	206	338	470
575	262	1,022	11	386	...	415	...	20	...	201	11	6	390	837	1,198
513	249	1,043	4	441	..	507	1	10	...	85	3	...	139	816	1,532
258	136	437	3	228	...	96	...	...	...	113	3	...	186	327	529
160	70	260	2	38	...	191	...	4	...	27	2	...	3	177	358
227	131	312	..	152	..	125	..	2	..	33	..	..	..	229	481
280	111	472	8	174	...	235	3	2	4	61	1	...	4	354	703
249	125	402	1	313	1	83	...	...	...	6	...	...	..	243	524
436	211	644	5	324	...	221	1	8	...	91	4	...	..	605	1,091
366	196	449	12	218	...	199	11	...	...	32	1	1	..	396	793
238	142	359	17	131	...	180	14	3	...	45	3	..	..	258	553
359	172	622	2	318	...	241	...	..	...	63	2	..	..	404	922
441	258	764	9	262	...	393	...	18	3	91	6	7	467	555	732
509	257	860	11	298	3	427	2	14	...	121	6	11	405	608	865
551	324	1,021	26	340	3	572	16	28	1	81	6	..	161	655	1,319
287	155	447	..	159	...	246	...	5	...	37	...	47	115	434	709
396	189	593	22	236	1	200	...	8	...	149	21	20	105	496	805
530	235	792	32	440	...	214	11	6	...	132	21	10	159	581	1,029
472	285	639	13	248	...	286	5	4	...	101	8	..	..	541	1,079
340	187	431	11	181	...	190	10	10	...	50	1	9	296	307	387
266	195	325	5	128	...	145	2	3	...	49	3	...	127	267	430

Location Code No.	Name of village (with Hadbast No.)	Area of village in hectares	No. of Occupied Residential Houses	No. of House-holds	Total Population (including Institutional and Houseless Population)			Scheduled Castes		Scheduled Tribes	
					P	M	F	M	F	M	F
1	2	3	4	5	6	7	8	9	10	11	12
17/12/3/166	Raniwala (175)	1,163	356	359	2,289	1,194	1,095	160	158	..	..
167	Aspal (152)	1,199	283	283	1,609	847	762	401	367	..	.
168	Sarwan (153)	2,872	625	630	4,359	2,325	2.034	713	642	..	..
169	Katianwali (117)	1,195	279	281	1,939	1,021	918	89	81	..	..
170	Pakkitibi (116)	928	229	229	1,378	724	654	157	128	..	..
171	Gurusar (58)	1,152	212	212	1,341	713	628	145	115	..	..
172	Dabwali Dhab (56)	930	264	264	1,708	905	803	197	184	..	..
173	Kabarwala (57)	1,017	213	213	1,485	803	682	193	167		..
174	Karamgarh (155)	1,202	140	140	868	478	390	143	102	..	..
175	Bhagwanpura (154)	1,213	158	158	1,060	566	494	152	141	..	..
176	Malaut (156)	2,554	856	856	4,756	2,614	2,142	781	613	..	..
177	Burjan (55)	1,662	488	494	3,172	1,650	1.522	752	667	..	..
178	Chhapianwali (157)	962	235	240	1,622	853	769	413	362	..	..
179	Kolianwali (54)	1,281	178	178	1,389	733	656	147	128	...	...
180	Sham kot (53)	1,682	311	311	2,331	1,252	1,079	282	263	...	...
181	Mahni Khera (52)	1,029	226	231	1,519	803	716	344	292	...	...
182	Farid Khera (51)	788	243	243	1,574	839	735	186	153	...	...
183	Mehmud Khera (50)	962	184	184	1,042	553	489	375	329	...	...
184	Khema Khera (43)	1,149	260	264	1,695	909	786	424	367	...	...
185	Phulu Khera (44)	914	245	245	1,794	942	852	195	181	...	...
186	Kutianwali (37)	1,436	222	224	1,654	849	805	223	199	...	...
187	Fatehpur Manianwala (46)	1,416	327	327	2,544	1,326	1.218	507	432	...	...
188	Arniwala Waziran (45)	782	143	143	1,042	547	495	236	214	...	...
189	Kanganpura (49)	327	139	144	1,038	554	484	144	154	...	..
190	Bohwali Rohurianwa a (48)	1,312	224	225	1,469	788	681	246	216	...	...
191	Abul Khurana . (159)	2,824	764	775	4,604	2,482	2,122	1,339	1,109	...	...
192	Dhola (160)	611	153	153	973	514	459	213	175	...	...
193	Tharajwala (162)	1399	467	467	3,001	1,579	1,422	511	455	...	...
194	Lal Bai (161)	1,866	417	417	2,806	1,469	1,337	385	319	...	..
195	Channu (31)	2,218	664	665	4,046	2,169	1,877	1,186	1,036	...	...
196	Khudian Mahan Singh (29)	685	117	119	721	376	345	255	220	...	...
197	Khudian Gulab Singh (28)	1,022	254	254	1,541	830	711	433	346	...	...
198	Adhania (34)	1,689	397	397	2,244	1,176	1,068	709	645	...	..
199	Mahuana (32)	658	274	274	1,690	896	794	248	218	..	...
200	Tapa Khera (33)	1,200	301	301	2,079	1,131	948	673	569	...	...
201	Deon Khera (47)	1,209	299	310	1,863	970	893	473	426	...	...
202	Sehna Khera (35)	531	159	159	1,087	559	528	275	288	...	...
203	Patuhi Khera (36)	815	295	295	1,920	1,009	911	431	386	..	...
204	Sikhwala (27)	1,231	420	420	2,734	1,471	1,263	564	479	...	...
205	Panjawa (26)	1,786	340	340	2,064	1,077	987	317	307	...	...
206	Kheowali (12)	611	244	244	1,541	810	731	296	261	..	...
207	Lambi (30)	1,444	514	521	3,235	1,684	1,551	842	735	...	...
208	Biodowali (1)	719	200	201	1,260	626	634	329	326	...	...
209	Maan (2)	1,393	363	367	2,249	1,179	1,070	466	419	...	...
210	Badal (3)	1,495	332	335	2,075	1,093	982	385	367	...	...
211	Gagar (4)	717	184	184	1,232	634	598	258	221	...	...
212	Mithri Budhgir (5)	998	231	232	1,436	753	683	209	196	..	..
213	Bhagu (11)	613	105	113	772	420	352	180	135	..	..
214	Mehna (10)	2,297	517	533	3,144	1,690	1,454	793	681	..	..
215	Ghamarwala (14)	1,184	487	487	3,073	1,605	1,468	323	270	..	..
216	Banwalanannu (13)	953	236	236	1,524	772	752	272	260	..	..
217	Kakhanwali (25)	1,971	346	346	2,170	1,142	1,028	289	263	..	..
218	Rorawali (23)	1,136	260	260	1,384	737	647	257	213	..	..
219	Tarmala (22)	1,690	377	377	1,977	1,056	921	313	274	..	..
220	Bhitiwala (24)	1,760	453	453	2,643	1,407	1,236	563	465	..	..

Literates		MAIN WORKERS										Marginal Workers		Non-workers	
		Total Main Workers (I—IX)		Cultivators (I)		Agricultural Labourers (II)		Household Industry—Manufacturing, Processing, Servicing and Repairs [V (a)]		Other Workers [III, IV, V(b) & VI to IX]					
M	F	M	F	M	F	M	F	M	F	M	F	M	F	M	F
13	14	15	16	17	18	19	20	21	22	23	24	25	26	27	28
388	197	683	16	510	...	116	16	3	...	54	...	...	..	511	1,079
315	143	524	12	143	1	300	10	5	...	76	1	...	252	323	498
969	469	1,250	13	694	...	371	6	19	...	166	7	19	79	1,056	1,942
477	250	561	40	312	1	184	18	3	1	62	20	...	...	460	878
308	182	367	4	182	2	108	...	...	..	77	2	...	...	357	650
321	148	275	3	168	...	55	...	15	...	37	3	...	..	438	625
509	258	486	47	248	...	132	33	11	4	95	10	...	...	419	756
343	192	396	3	190	...	134	...	1	...	71	3	...	...	407	679
155	64	189	2	71	...	80	1	4	...	34	1	12	64	277	324
181	96	223	—	119	...	33	...	2	...	69	...	14	79	329	415
956	516	1,455	33	596	2	471	18	15	...	373	13	5	...	1,154	209
685	448	898	114	323	2	332	77	7	15	236	20	33	532	719	876
377	188	473	8	134	...	181	...	7	...	151	8	13	207	367	554
281	133	435	2	323	1	52	..	29	..	31	1	..	..	298	654
500	248	689	4	467	1	189	3	2	..	31	..	6	102	557	973
228	136	413	5	199	3	172	1	7	..	35	1	6	184	384	527
378	155	462	1	351	..	44	..	7	..	60	1	..	..	377	734
153	52	323	32	73	..	240	32	3	..	7	..	..	..	230	457
286	93	560	27	237	..	279	26	21	..	23	1	..	1	349	758
293	137	450	4	307	..	109	1	2	..	32	3	..	..	492	848
276	141	484	58	268	1	153	55	..	..	63	2	..	261	365	486
423	248	706	5	358	1	289	2	1	..	58	2	28	451	592	762
187	81	316	4	140	..	93	..	19	..	64	4	..	..	231	491
130	48	339	1	224	..	95	..	3	..	17	1	..	1	215	482
256	133	452	2	198	..	188	..	5	..	61	2	..	17	336	662
699	281	1,445	11	420	..	803	..	18	3	204	8	..	..	1,037	2,111
189	108	298	2	133	1	122	..	2	..	41	1	16	98	200	359
578	270	822	34	446	1	283	20	5	..	88	13	15	53	742	1,335
363	189	755	25	457	..	235	18	2	..	61	7	..	..	714	1,312
616	231	1,081	17	442	2	462	..	13	..	164	15	97	119	991	1,741
117	67	213	3	42	1	133	1	2	..	36	1	2	212	161	130
235	94	462	3	140	..	273	..	7	..	42	3	..	1	368	707
356	133	643	2	175	..	374	2	5	..	89	..	9	509	524	557
322	152	496	14	247	..	120	7	6	..	123	7	..	..	400	780
332	111	576	98	131		344	87	7	1	94	10	24	4	531	846
326	148	279	5	84	..	166	4	2	..	27	1	268	487	423	401
214	96	345	185	143	1	185	182	..	2	17	..	..	147	214	196
287	125	551	7	251	..	262	..	11	1	27	6	..	..	458	904
579	286	797	18	319	2	342	7	22	...	114	9	4	197	670	1,048
378	225	602	13	366	..	162	6	2	1	72	6	7	175	468	799
226	120	448	12	235	..	159	3	3	..	51	9	1	13	361	706
651	340	904	15	300	2	349	4	10	...	245	9	63	383	717	1,153
226	115	329	9	121	1	156	4	9	2	43	2	32	183	265	442
346	197	587	2	309	..	236	..	8	...	34	2	35	358	557	710
400	199	626	132	136	..	383	3	43	111	64	18	28	164	439	686
194	109	348	5	177	..	129	1	..	..	42	4	2	114	284	479
251	130	399	3	215	..	150	1	..	..	34	2	1	40	353	640
176	83	232	3	92	..	100	..	12	1	28	2	..	..	188	349
485	207	916	17	325	..	412	1	12	..	167	16	43	111	731	1,326
418	155	964	43	717	9	161	33	25	..	61	1	..	504	641	921
284	146	473	2	277	..	157	1	5	...	34	1	4	92	295	658
289	96	735	11	525	..	178	11	3	..	29	..	..	1	407	1,016
225	93	417	36	232	..	161	34	..	..	24	2	..	42	320	569
289	112	629	94	375	1	202	89	8	1	44	3	5	212	422	615
304	127	828	7	541	2	238	..	4	..	45	5	15	204	564	1,025

Location Code No.	Name of village (with Hadbast No.)	Area of village in hectares	No. of Occupied Residential Houses	No. of Households	Total Population (Including Institutional and Houseless Population)			Scheduled Castes		Scheduled Tribes	
					P	M	F	M	F	M	F
1	2	3	4	5	6	7	8	9	10	11	12
17/12/3/221	Kandu Khera (20)	1,619	296	305	1,815	949	866	292	267	..	..
222	Bhullarwala (19)	779	173	173	962	481	481	223	238	..	..
223	Hakuwala (18)	752	235	237	1,315	701	614	240	206	..	..
224	Middu Khera (17)	1,134	272	272	1,657	897	760	436	371	..	..
225	Fatta Khera (16)	1,071	280	280	1,544	809	735	349	298	..	..
226	Waring Khera (15)	2,209	328	328	2,036	1,068	968	300	277	..	..
227	Lohara (9)	845	170	175	986	507	479	156	130	..	..
228	Singhewala (7)	975	260	260	1,675	898	777	347	310	..	..
229	Fatuhiwala (6)	1,026	233	233	1,476	796	680	352	304	..	..
230	Killianwali (8)	2,261									treated
231	Muktsar	N.A.	200	200	1,144	652	492	221	121	..	..

Literates		MAIN WORKERS: Total Main Workers (I—IX)		Cultivators (I)		Agricultural Labourers (II)		Household Industry-Manufacturing, Processing, Servicing and Repairs [V (a)]		Other Workers [III, IV, V(b) & VI to IX]		Marginal Workers		Non-workers	
M	F	M	F	M	F	M	F	M	F	M	F	M	F	M	F
13	14	15	16	17	18	19	20	21	22	23	24	25	26	27	28
325	160	511	7	280	1	188	3	3	...	40	3	2	..	436	859
158	85	287	5	140	5	126	..	2	..	19	..	..	38	194	438
298	116	407	13	237	4	112	4	1	..	57	5	10	68	284	533
298	147	554	2	268	..	254	..	3	..	29	2	6	451	337	307
171	84	508	4	248	..	234	..	4	..	22	4	..	167	301	564
274	115	640	29	319	..	246	24	..	..	75	5	..	30	428	909
230	163	315	4	178	..	102	1	..	..	35	3	..	..	192	475
290	104	487	3	246	..	202	..	..	1	39	2	2	66	409	708
227	123	445	4	142	..	251	..	6	..	46	4	..	..	351	676
as town															
132	66	408	15	136	..	45	..	..	..	227	15	..	..	244	477

Location Code No.	Name of Town/ Ward	Area of Town/ Ward in Km².	No. of Occupied Residential Houses	No. of House-holds	Total Population (including Institutional & Houseless Population)			Scheduled Castes		Scheduled Tribes	
					P	M	F	M	F	M	F
1	2	3	4	5	6	7	8	9	10	11	12
17/12/VI	**Bariwala N.A.C.**	**3·00**	**842**	**868**	**5,151**	**2,782**	**2,369**	**1,051**	**882**	..	..
	Ward No. 1	..	842	868	5,151	2,782	2,369	1,051	882	..	..
17/12/VII	**Muktsar M.C.**	**13·80**	**8,100**	**8,205**	**50,941**	**26,554**	**24,387**	**6,621**	**5,868**	..	..
	Ward No. 1	..	147	147	969	494	475	227	237	..	..
	2	..	624	639	3,819	2,032	1,787	636	562	..	..
	3	..	430	430	2,820	1,442	1,378	549	490	..	..
	4	..	272	330	2,252	1,160	1,092	161	132	..	..
	5	..	489	489	3,303	1,707	1,596	210	192	..	..
	6	..	579	583	3,821	2,022	1,799	689	617	..	..
	7	..	477	478	3,007	1,561	1,446	238	206	..	..
	8	..	518	518	3,340	1,814	1,526	547	470	..	..
	9	..	532	533	2,823	1,503	1,320	285	247	..	..
	10	..	665	674	3,570	1,865	1,705	308	288	..	..
	11	..	771	771	4,366	2,330	2,036	1,667	1,480	..	..
	12	..	493	495	3,257	1,729	1,528	302	264	..	..
	13	..	485	497	3,228	1,640	1,588	294	264	..	..
	14	..	399	399	2,821	1,447	1,374	182	136	..	..
	15	..	435	435	2,567	1,273	1,294	18	13	..	..
	16	..	427	429	2,690	1,382	1,308	200	175	..	..
	17	..	357	358	2,288	1,153	1,135	108	95	..	..
17/12/VIII	**Lakhewali N.A.C.**	**0·85**	**551**	**551**	**3,555**	**1,858**	**1,697**	**839**	**721**	..	..
	Ward No. 1	..	551	551	3,555	1,858	1,697	839	721	..	..
17/12/IX	**Malout M.C.**	**4·50**	**6,678**	**6,848**	**40,533**	**21,387**	**19,146**	**4,911**	**4,376**	..	..
	Ward No. 1	..	505	570	3,111	1,682	1,429	307	270	..	..
	2	..	539	540	3,233	1,707	1,526	821	722	..	..
	3	..	352	353	2,219	1,189	1,030	179	134	..	..
	4	..	343	344	2,203	1,152	1,051	118	96	..	..
	5	..	422	424	2,595	1,361	1,234	111	110	..	..

Literates		MAIN WORKERS										Marginal Workers		Non-workers	
		Total Main Workers (I—IX)		Cultivator (I)		Agricultural Labourers (II)		Household industry-Manufacturing, Processing, Servicing and Repairs [V(a)]		Other Workers (III, IV, V(b) & VI to IX)					
M	F	M	F	M	F	M	F	M	F	M	F	M	F	M	F
13	14	15	16	17	18	19	20	21	22	23	24	25	26	27	28
1,446	**827**	**1,486**	**79**	**247**	**2**	**274**	**13**	**67**	..	**898**	**64**	**22**	**129**	**1,274**	**2,161**
1,446	827	1,486	79	247	2	274	13	67	..	898	64	22	129	1,274	2,161
14,874	**10,107**	**13,505**	**897**	**1,112**	**13**	**1,271**	**65**	**555**	**35**	**10,627**	**734**	**113**	**298**	**12,876**	**23,192**
186	117	258	20	14	..	7	..	13	..	224	20	2	..	234	455
789	470	1,075	45	102	..	95	7	9	..	869	38	..	3	957	1,739
792	536	685	30	7	..	2	..	19	..	657	30	22	4	735	1,344
687	489	600	35	8	..	..	..	13	2	579	33	..	..	560	1,057
1,227	869	886	24	5	..	88	..	7	1	786	23	..	..	821	1,572
995	566	989	19	23	..	52	..	7	2	907	17	10	1	1,023	1,779
1,011	741	740	58	44	..	30	2	41	1	625	55	4	..	817	1,388
971	524	884	92	48	7	74	..	85	5	677	80	4	2	926	1,432
848	500	784	39	50	1	81	1	79	2	574	35	..	1	719	1,280
1,106	718	952	240	47	2	144	49	38	16	723	173	13	30	900	1,435
758	362	1,188	17	40	..	385	3	91	1	672	13	14	257	1,128	1,762
958	661	818	39	185	..	107	3	31	3	495	33	42	..	869	1,489
888	603	928	22	380	1	115	..	44	..	389	21	..	..	712	1,566
938	690	716	29	117	1	84	..	34	1	481	27	2	..	729	1,345
980	784	700	57	18	..	1	..	19	1	662	56	..	..	573	1,237
964	762	728	101	11	..	5	..	20	..	692	101	..	..	654	1,207
776	715	634	30	13	1	1	..	5	..	615	29	..	..	519	1,105
740	**522**	**1,044**	**32**	**233**	**1**	**498**	..	**28**	**1**	**285**	**30**	**6**	**25**	**808**	**1,640**
740	522	1,044	32	233	1	498	..	28	1	285	30	6	25	808	1,640
12,150	**7,979**	**11,062**	**554**	**181**	**2**	**305**	**33**	**449**	**23**	**10,127**	**496**	**23**	**145**	**10,302**	**18,447**
835	466	876	33	34	1	2	2	31	1	809	29	..	..	806	1,396
602	272	87	14	25	..	28	10	76	..	742	4	9	36	827	1,476
719	493	627	30	21	1	3	..	12	..	591	29	..	..	562	1,000
756	548	613	13	23	..	1	..	4	..	585	13	..	..	539	1,038
922	616	708	48	18	..	3	..	25	..	662	48	1	..	652	1,186

Location Code No.	Name of Town/Ward	Area of Town/Ward in Km²	No. of Occupied Residential Houses	No. of Households	Total Population (including Institutional & Houseless Population)			Scheduled Castes		Scheduled Tribes	
					P	M	F	M	F	M	F
1	2	3	4	5	6	7	8	9	10	11	12
17/12/IX *(contd.)*											
	Ward No. 6	..	372	388	2,386	1,242	1,144	1,128	1,026	..	..
	7	..	657	716	3,992	2,160	1,832	802	712	..	..
	8	..	277	291	1,758	907	851	3	2	..	..
	9	..	584	584	3,016	1,643	1,373	291	267	..	..
	10	..	507	513	3,222	1,696	1,526	765	696	..	..
	11	..	309	309	2,056	1,063	993	54	57	..	..
	12	..	358	358	2,229	1,146	1,083	10	12	..	..
	13	..	407	410	2,303	1,227	1,076	17	11	..	..
	14	..	278	278	1,820	917	903	12	7	..	..
	15	..	768	770	4,390	2,295	2,095	293	254	..	..
17/12/X	**Giddarbaha, M.C.**	**5·75**	**3,853**	**3,891**	**26,828**	**14,160**	**12,668**	**4,129**	**3,699**	..	..
	Ward No. 1	..	442	454	3,028	1,603	1,425	87	76	..	..
	2	..	351	357	2,411	1,273	1,138	703	649	..	..
	3	..	207	210	1,624	844	780	9	7	..	..
	4	..	241	244	1,627	832	795	32	17	..	..
	5	..	186	191	1,327	673	654	4	1	..	..
	6	..	329	332	2,224	1,219	1,005	220	208	..	..
	7	..	284	284	1,762	943	819	309	268	..	..
	8	..	230	230	1,838	938	900	67	54	..	..
	9	..	314	314	2,099	1,112	987	748	685	..	..
	10	..	265	265	1,950	1,047	903	104	83	..	..
	11	..	276	276	1,940	1,001	939	791	716	..	..
	12	..	372	378	2,438	1,308	1,130	313	272	..	..
	13	..	356	356	2,560	1,367	1,193	742	663	..	..
17/12/XI	**Kilianwali N.A.C.**	**2·88**	**991**	**991**	**5,966**	**3,153**	**2,813**	**1,402**	**1,172**	..	..
	Ward No. 1		991	991	5,966	3,153	2,813	1,402	1,172	..	..

Literates		MAIN WORKERS: Total Main Workers (I—IX)		Cultivators (I)		Agricultural Labourers (II)		Household industry-Manu-facturing, Processing, Servicing and Repairs [V(a)]		Other Workers (III, IV, V(b) & VI to IX)		Marginal Workers		Non-workers	
M	F	M	F	M	F	M	F	M	F	M	F	M	F	M	F
13	14	15	16	17	18	19	20	21	22	23	24	25	26	27	28
511	162	645	12	6	..	14	2	121	2	504	8	5	69	592	1,063
899	449	1,174	49	6	..	83	3	66	8	1,019	38	..	5	986	1,773
692	529	477	22	11	..	4	..	5	..	457	22	1	..	429	829
830	541	881	66	6	..	35	..	11	..	829	66	..	18	762	1,289
710	388	883	49	4	..	96	13	7	..	776	36	..	..	813	1,477
798	632	512	22	..	..	28	..	5	..	479	22	..	..	551	971
785	573	554	8	..	..	..	1	4	1	550	6	..	..	592	1,075
849	612	617	29	1	..	1	..	11	6	604	23	..	..	610	1,047
718	566	518	32	6	..	1	1	..	1	511	30	..	..	399	871
1,524	1,132	1,106	127	20	..	6	1	71	4	1,009	122	7	17	1,182	1,951
7,284	**4,329**	**7,366**	**279**	**969**	..	**836**	**8**	**136**	**6**	**5,425**	**265**	**44**	**140**	**6,750**	**12,249**
1,107	768	813	45	7	..	2	..	4	..	800	45	..	10	790	1,370
584	323	632	48	3	..	1	..	6	..	622	48	..	..	641	1,090
665	480	441	25	..	..	..	..	7	1	434	24	..	..	403	755
642	460	409	17	4	..	2	..	10	..	393	17	..	..	423	778
513	385	327	12	..	..	..	..	1	..	326	12	..	..	346	642
630	417	666	20	5	..	83	1	16	2	562	17	8	4	545	981
488	261	522	26	137	..	43	1	26	1	316	24	1	..	420	793
500	271	521	4	280	..	56	..	8	1	177	3	..	15	417	881
159	72	628	6	119	..	412	5	6	..	91	1	..	89	484	892
518	249	594	12	311	..	81	..	28	..	174	12	1	1	452	890
342	139	513	3	1	..	9	..	..	..	503	3	..	1	488	935
664	332	650	19	71	..	97	1	7	..	475	18	..	..	658	1,111
472	172	650	42	31	..	50	..	17	1	552	41	34	20	683	1,131
1,286	**825**	**1,727**	**71**	**418**	..	**488**	..	**36**	..	**785**	**71**	**3**	**2**	**1,423**	**2,740**
1,286	825	1,727	71	418	..	488	..	36	..	785	71	3	2	1,423	2,740

URBAN/VILLAGE PRIMARY CENSUS ABSTRACT

APPENDIX

Total Scheduled Castes and Scheduled Tribes Population—Urban Blockwise

URBAN/VILLAGE PRIMARY CENSUS ABSTRACT

APPENDIX

Total, Scheduled Castes and Scheduled Tribes Population—Urban Blockwise

DISTRICT : FARIDKOT

Location Code No.	Name of Town/Ward/ Urban Block			Total Population	Scheduled Castes	Scheduled Tribes
1	2			3	4	5
17/12/I	**MOGA (M.C.)**			**80,272**	**13,367**	..
	Ward No. 1			5,017	463	..
		Block No.	1	949	200	..
			2	670	30	..
			3	640	37	..
			4	832	105	..
			5	953	15	..
			6	575	20	..
			7	398	56	..
	Ward No. 2			4,119	528	..
		Block No.	8	944	48	..
			9	600	9	..
			10	461	39	..
			11	1,188	262	..
			12	926	170	..
	Ward No. 3			2,778	137	..
		Block No.	13	722	9	..
			14	670	35	..
			15	650	44	..
			16	736	49	..
	Ward No. 4			2,523	..	..
		Block No.	17	476	..	..
			18	441	..	..
			19	521	..	..
			20	545	..	..
			21	540	..	..
	Ward No. 5			3,100	77	..
		Block No.	22	395	52	..
			23	920	8	..
			24	1,128	17	..
			25	657	..	..
	Ward No. 6			4,381	366	..
		Block No.	26	615	43	..
			27	694	1	..
			28	584	117	..
			29	588	16	..
			30	681	112	
			31	696	38	..
			32	523	39	..
	Ward No. 7			4,063	2758	..
		Block No.	33	680	200	..
			34	819	8	..
			35	652	652	..
			36	514	514	..
			37	720	710	..
			38	678	674	..
	Ward No. 8			3,044	282	..
		Block No.	39	631	..	..
			40	572	59	..
			41	918	223	..
			42	923	..	..

URBAN/VILLAGE PRIMARY CENSUS ABSTRACT

APPENDIX

Total Scheduled Castes and Scheduled Tribes Population—Urban Blockwise

DISTRICT: FARIDKOT

Location Code No.	Name of Town/Ward/ Urban Block			Total Population	Scheduled Castes	Scheduled Tribes
1	2			3	4	5
17/12/1	**MOGA (M.C.)—contd.**					
	Ward No.	9		2,313	26	..
		Block No.	43	547	..	..
			44	789	..	..
			45	977	26	..
	Ward No.	10		3,497	18	..
		Block No.	46	572	..	..
			47	553	6	..
			48	493	2	..
			49	546	..	..
			50	489	5	..
			51	317	2	..
			52	527	3	..
	Ward No.	11		5,502	2372	..
		Block No.	53	822	314	..
			54	1038	54	..
			55	1314	1040	..
			56	1044	238	..
			57	1284	746	..
	Ward No.	12		3,267	1184	..
		Block No.	58	757	78	..
			59	772	362	..
			60	901	374	..
			61	837	370	..
	Ward No.	13		3,392	44	..
		Block No.	62	740	5	..
			63	515	26	..
			64	631	5	..
			65	843	8	..
			66	663	..	..
	Ward No.	14		2,890	245	..
		Block No.	67	539	12	..
			68	482	192	..
			69	503	10	..
			70	726	5	..
			71	640	26	..
	Ward No.	15		2,836	3	..
		Block No.	72	625	..	..
			73	684	3	..
			74	503	..	..
			75	569	..	..
			76	455	..	..
	Ward No.	16		3,386	34	..
		Block No.	77	690	34	..
			78	711	..	..
			79	563	..	..
			80	623	..	..
			81	799	..	..

URBAN/VILLAGE PRIMARY CENSUS ABSTRACT

APPENDIX

Total Scheduled Castes and Scheduled Tribes Population—Urban Blockwise

DISTRICT: FARIDKOT

Location Code No.	Name of Town/Ward/ Urban Block	Total Population	Scheduled Castes	Scheduled Tribes
1	2	3	4	5
17/12/1	**MOGA (M.C.)—contd.**			
	Ward No. 17	3,406	554	..
	Block No. 82	825	36	..
	83	799	479	..
	84	687	33	..
	85	720	6	..
	86	375	..	..
	Ward No. 18	3,813	596	..
	Block No. 87	723	6	..
	88	535	261	..
	89	526	267	..
	90	602	5	..
	91	742	..	..
	92	685	57	..
	Ward No. 19	2,967	78	..
	Block No. 93	602	14	..
	94	560	31	..
	95	648	7	..
	96	515	11	..
	97	642	15	..
	Ward No. 20	3,778	1441	..
	Block No. 98	586	69	..
	99	691	131	..
	100	665	67	..
	101	632	351	..
	102	1204	823	..
	Ward No. 21	3,175	296	..
	Block No. 103	642	19	..
	104	606	..	..
	105	637	3	..
	106	646	82	..
	107	644	192	..
	Ward No. 22	3,125	794	..
	Block No. 108	657	5	..
	109	605	6	..
	110	705	130	..
	111	629	432	..
	112	529	221	..
	Ward No. 23	3,900	1071	..
	Block No. 113	583	38	..
	114	718	90	..
	115	594	202	..
	116	733	442	..
	117	602	275	..
	118	670	24	..
17/12/II	**BAGHA PURANA N.A.C.**	**14,289**	**3,652**	..
	Ward No. 1	331	16	..
	Block No. 1	331	16	..
	Ward No. 2	486	158	..
	Block No. 2	486	158	..

URBAN/VILLAGE PRIMARY CENSUS ABSTRACT

APPENDIX

Total Scheduled Castes and Scheduled Tribes Population—Urban Blockwise

DISTRICT: FARIDKOT

Location Code No.	Name of Town/Ward/ Urban Block	Total Population	Scheduled Castes	Scheduled Tribes
1	2	3	4	5
	BAGHA PURANA N.A.C.—contd.			
	Ward No. 3	514	157	..
	Block No. 3	514	157	..
	Ward No. 4	749	437	..
	Block No. 4	749	437	..
	Ward No. 5	580	282	..
	Block No. 5	580	282	..
	Ward No. 6	555	112	..
	Block No. 6	555	112	..
	Ward No. 7	633	55	..
	Block No. 7	633	55	..
	Ward No. 8	416	26	..
	Block No. 8	416	26	..
	Ward No. 9	853	1	..
	Block No. 9	853	1	..
	Ward No. 10	907	594	..
	Block No. 10	907	594	..
	Ward No. 11	1,039	415	..
	Block No. 11	1,039	415	..
	Ward No. 12	947	74	..
	Block No. 12	947	74	..
	Ward No. 13	680	20	..
	Block No. 13	680	20	..
	Ward No. 14	885	69	..
	Block No. 14	885	69	..
	Ward No. 15	924	36	..
	Block No. 15	924	36	..
	Ward No. 16	548	48	..
	Block No. 16	548	48	..
	Ward No. 17	451	106	..
	Block No. 17	451	106	..
	Ward No. 18	971	928	..
	Block No. 18	971	928	..
	Ward No. 19	690	90	..
	Block No. 19	690	90	..
	Ward No. 20	715	1	..
	Block No. 20	715	1	..
	Ward No. 21	415	27	..
	Block No. 21	415	27	..

URBAN/VILLAGE PRIMARY CENSUS ABSTRACT

APPENDIX

Total, Scheduled Castes and Scheduled Tribes Population—Urban Blockwise

DISTRICT: FARIDKOT

Location Code No.	Name of Town/Ward/ Urban Block		Total Population	Scheduled Castes	Scheduled Tribes
1	2		3	4	5
17/12/III	**FARIDKOT (M.C.)**		**42,423**	**10,195**	..
					..
	Ward No. 1		7,024	2,644	..
	Block No. 1	1	1,285	561	..
		2	860	674	..
		3	929	242	..
		4	901	74	..
		5	1,030	460	..
		6	844	194	..
		7	644	387	..
		8	531	52	..
	Ward No. 2		3,666	489	..
	Block No.	9	1,056	..	..
		10	944	177	..
		11	916	167	..
		12	750	145	..
	Ward No. 3		1,736	63	..
	Block No.	13	510	23	..
		14	900	..	..
		15	326	40	..
	Ward No. 4		1,735	22	..
	Block No.	16	828	..	..
		17	907	22	..
	Ward No. 5		2,260	50	..
	Block No.	18	782	17	..
		19	748	15	..
		20	730	18	..
	Ward No. 6		1,378	72	..
	Block No.	21	744	56	..
		22	634	16	..
	Ward No. 7		2,252	116	..
	Block No.	23	862	112	..
		24	756	4	..
		25	634	..	..
	Ward No. 8		1,845	..	..
	Block No.	26	694	..	..
		27	751	..	..
		28	400	..	..
	Ward No. 9		2,720	921	..
	Block No.	29	992	112	..
		30	556	220	..
		31	659	259	..
		32	603	330	..
	Ward No. 10		5,126	2,715	..
	Block No.	33	841	133	..
		34	920	447	..
		35	1,087	834	..
		36	837	386	..
		37	732	438	..
		38	709	477	..

URBAN/VILLAGE PRIMARY CENSUS ABSTRACT
APPENDIX
Total, Scheduled Castes and Scheduled Tribes Population—Urban Blockwise

DISTRICT: FARIDKOT

Location Code No.	Name of Town/Ward/ Urban Block	Total Population	Scheduled Castes	Scheduled Tribes
1	2	3	4	5
	FARIDKOT(M.C.)—concld.			
	Ward No. 11	7,535	1,362	..
	Block No. 39	787	186	..
	40	690	37	..
	41	941	..	..
	42	829	278	..
	43	879	225	..
	44	1,045	258	..
	45	872	14	..
	46	936	81	..
	47	556	283	..
	Ward No. 12	5,146	1,741	..
	Block No. 48	1,011	20	..
	49	789	789	..
	50	3,346	932	..
17/12/IV	**KOT KAPURA (M.C.)**	**47,550**	**12,210**	..
	Ward No. 1	6,536	2,332	..
	Block No. 1	783	50	..
	2	863	284	..
	3	891	554	..
	4	695	175	..
	5	859	180	..
	6	888	375	..
	7	471	224	..
	8	467	335	..
	9	619	155	..
	Ward No. 2	5,413	857	..
	Block No. 10	749	9	..
	11	875	167	..
	12	816	4	..
	13	826	325	..
	14	632	246	..
	15	764	67	..
	16	751	39	..
	Ward No. 3	3,728	1,465	..
	Block No. 17	491	248	..
	18	559	150	..
	19	510	142	..
	20	539	..	..
	21	836	213	..
	22	793	712	..
	Ward No. 4	5,021	504	..
	Block No. 23	620	338	..
	24	644	133	..
	25	938	5	..
	26	704	28	..
	27	812	..	..
	28	559	..	..
	29	744	..	..

URBAN/VILLAGE PRIMARY CENSUS ABSTRACT
APPENDIX
Total, Scheduled Castes and Scheduled Tribes Population—Urban Blockwise

DISTRICT: FARIDKOT

Location Code No.	Name of Town/Ward Urban Block	Total Population	Scheduled Castes	Scheduled Tribes
1	2	3	4	5
	KOT KAPURA (M.C.)—contd.			
	Ward No. 5	3,156	..	..
	Block No. 30	557	..	..
	31	598	..	..
	32	509	..	..
	33	588	..	..
	34	904	..	..
	Ward No. 6	2,113	2	..
	Block No. 35	563	..	..
	36	830	..	..
	37	720	2	..
	Ward No. 7	3,084	39	..
	Block No. 38	917	39	..
	39	1,069	..	..
	40	1,098	..	..
	Ward No. 8	6,780	2,088	..
	Block No. 41	1,125	302	..
	42	905	93	..
	43	1,013	141	..
	44	869	396	..
	45	917	63	..
	46	718	138	..
	47	682	595	..
	48	551	360	..
	Ward No. 9	6,871	2,183	..
	Block No. 49	594	201	..
	50	522	9	..
	51	505	115	..
	52	632	72	..
	53	536	264	..
	54	1,080	671	..
	55	866	291	..
	56	1,175	128	..
	57	961	432	..
	Ward No. 10	4,848	2,740	..
	Block No. 58	790	785	..
	59	966	960	..
	60	1,201	791	..
	61	686	204	..
	62	487	..	..
	63	718	..	..
17/12/V	**JAITU M.C.**	**26,061**	**7,010**	..
	Ward No. 1	1,676	145	..
	Block No. 1	595	33	..
	2	628	23	..
	3	453	89	..

URBAN/VILLAGE PRIMARY CENSUS ABSTRACT
APPENDIX

Total, Scheduled Castes and Scheduled Tribes Population—Urban Blockwise

DISTRICT : FARIDKOT

Location Code No.	Name of Town/Ward Urban Block			Total Population	Scheduled Castes	Scheduled Tribes
			2	3	4	5
	JAITU (M.C.)—concld.					
	Ward No. 2			2,287	130	..
		Block No.	4	565	78	..
			5	498	6	..
			6	651	29	..
			7	573	17	..
	Ward No. 3			1,738	115	..
		Block No.	8	848	69	..
			9	890	46	..
	Ward No. 4			2,267	1,886	..
		Block No.	10	795	485	..
			11	723	723	..
			12	749	678	..
	Ward No. 5			2,384	1,453	..
		Block No.	13	653	539	..
			14	526	490	..
			15	617	365	..
			16	588	59	..
	Ward No. 6			1,797	928	..
		Block No.	17	664	350	..
			18	773	564	..
			19	360	14	..
	Ward No. 7			1,718	310	..
		Block No.	20	636	45	..
			21	587	75	..
			22	495	190	..
	Ward No. 8			1,602	..	..
		Block No.	23	681	..	..
			24	921	..	..
	Ward No. 9			1,947	38	..
		Block No.	25	892	10	..
			26	1,055	28	..
	Ward No. 10			2,185	56	..
		Block No.	27	1,063	..	..
			28	1,122	56	..
	Ward No. 11			1,572	10	..
		Block No.	29	830	10	..
			30	742	..	..
	Ward No. 12			2,003	414	..
		Block No.	31	792	17	..
			32	616	..	..
			33	595	397	..
	Ward No. 13			2,731	1,513	..
		Block No.	34	847	841	..
			35	490	406	..
			36	681	26	..
			37	713	240	..
	Kothe Lal Premi out of Boundary		38	154	12	..

URBAN/VILLAGE PRIMARY CENSUS ABSTRACT
APPENDIX
Total, Scheduled Castes and Scheduled Tribes Population—Urban Blockwise
DISTRICT : FARIDKOT

Location Code No.	Name of Town/Ward/ Urban Block	Total Population	Scheduled Castes	Scheduled Tribes
1	2	3	4	5
17/12/VI	**BARRI WALA N.A.C.**	**5,151**	**1,933**	..
	Ward No. 1	5,151	1,933	..
	Block No. 1	689	290	..
	2	582	118	..
	3	556	191	..
	4	703	..	..
	5	807	72	..
	6	870	708	..
	7	944	554	..
17/12/VII	**MUKTSAR (M.C.)**	**50,941**	**12,489**	..
	Ward No. 1	969	464	..
	Block No. 1	620	223	..
	2	349	241	..
	Ward No. 2	3,819	1,198	..
	Block No. 3	639	159	..
	4	447	52	..
	5	510	181	..
	6	645	376	..
	7	609	53	..
	8	597	274	..
	9	372	103	..
	Ward No. 3	2,820	1,039	..
	Block No. 10	627	164	..
	11	595	391	..
	12	530	92	..
	13	517	281	..
	14	551	111	..
	Ward No. 4	2,252	293	..
	Block No. 15	449	16	..
	16	472	197	..
	17	566	80	..
	18	765	..	..
	Ward No. 5	3,303	402	..
	Block No. 19	1,071	67	..
	20	669	164	..
	21	679	30	..
	22	884	141	..
	Ward No. 6	3,821	1,306	..
	Block No. 23	722	183	..
	24	705	162	..
	25	676	115	..
	26	804	432	..
	27	914	414	..
	Ward No. 7	3,007	444	..
	Block No. 28	740	352	..
	29	691	..	..
	30	512	42	..
	31	518	14	..
	32	546	36	..

URBAN/VILLAGE PRIMARY CENSUS ABSTRACT
APPENDIX

Total Scheduled Castes and Scheduled Tribes Population—Urban Blockwise

DISTRICT : FARIDKOT

Location Code No.	Name of Town/Ward/ Urban Block	Total Population	Scheduled Castes	Scheduled Tribes
1	2	3	4	5
	Muktsar (M. C.)—contd			
	Ward No. 8	3,340	1,017	..
	Block No. 33	754	93	..
	34	583	160	..
	35	910	318	..
	36	545	267	..
	37	548	179	..
	Ward No. 9	2,823	532	..
	Block No. 38	578	124	..
	39	550	199	..
	40	478	94	..
	41	545	59	..
	42	672	56	..
	Ward No. 10	3,570	596	..
	Block No. 43	639	81	..
	44	787	161	..
	45	656	46	..
	46	572	170	..
	47	436	25	..
	48	480	113	..
	Ward No. 11	4,366	3,147	..
	Block No. 49	766	740	..
	50	917	808	..
	51	810	740	..
	52	949	641	..
	53	924	218	..
	Ward No. 12	3,257	566	..
	Block No. 54	904	358	..
	55	692	32	..
	56	397	3	..
	57	714	83	..
	58	550	90	..
	Ward No.13	3,228	558	..
	Block No. 59	871	151	..
	60	747	328	..
	61	853	15	..
	62	757	64	..
	Ward No. 14	2,821	318	..
	Block No. 63	244	..	..
	64	653	24	..
	65	646	41	..
	66	674	253	..
	67	604	..	..
	Ward No. 15	2,567	31	..
	Block No. 68	516	25	..
	69	593	..	..
	70	964	6	..
	71	494	..	..

URBAN/VILLAGE PRIMARY CENSUS ABSTRACT
APPENDIX
Total, Scheduled Castes and Scheduled Tribes Population—Urban Blockwise
DISTRICT : FARIDKOT

Location Code No.	Name of Town/Ward/Urban Block	Total Population	Scheduled Castes	Scheduled Tribes
1	2	3	4	5
	MUKTSAR (M. C.)—contd.			
	Ward No. 16	2,690	375	..
	Block No. 72	710	344	..
	73	691	..	..
	74	608	..	..
	75	681	31	..
	Ward No. 17	2,288	203	..
	Block No. 76	878	..	..
	77	503	77	..
	78	907	126	..
17/12/VIII	**LAKHEWALI N.A.C.**	**3,555**	**1,560**	..
	Ward No. 1	3,555	1,560	..
	Block No. 1	406	16	..
	2	773	278	..
	3	839	226	..
	4	786	318	..
	5	751	722	..
17/12/IX	**MALOUT (M.C.)**	**40,533**	**9,287**	..
	Ward No. 1	3,111	577	..
	Block No. 1	884	113	..
	2	775	65	..
	3	605	124	..
	4	847	275	..
	Ward No. 2	3,233	1,543	..
	Block No. 5	915	106	..
	6	1,120	333	..
	7	681	593	..
	8	517	511	..
	Ward No. 3	2,219	313	..
	Block No. 9	851	119	..
	10	672	191	..
	11	696	3	..
	Ward No. 4	2,203	214	..
	Block No. 12	495	..	..
	13	499	38	..
	14	589	167	..
	15	620	9	..
	Ward No. 5	2,595	221	..
	Block No. 16	888	..	..
	17	522	1	..
	18	370	6	..
	19	815	214	..
	Ward No. 6	2,386	2,154	..
	Block No. 20	677	658	..
	21	640	577	..
	22	673	590	..
	23	396	329	..

URBAN/VILLAGE PRIMARY CENSUS ABSTRACT
APPENDIX
Total, Scheduled Castes and Scheduled Tribes Population—Urban Blockwise
DISTRICT : FARIDKOT

Location Code No.	Name of Town/Ward/ Urban Block	Total Population	Scheduled Castes	Scheduled Tribes
1	2	3	4	5
	MALOUT (M.C.)—concld			
	Ward No. 7	3,992	1,514	..
	Block No. 24	720	288	..
	25	968	673	..
	26	1,085	372	..
	27	1,219	181	..
	Ward No. 8	1,758	5	..
	Block No. 28	754	..	..
	29	587	5	..
	30	417	..	..
	Ward No. 9	3,016	558	..
	Block No. 31	758	..	..
	32	877	273	..
	33	668	202	..
	34	713	83	..
	Ward No. 10	3,222	1,461	..
	Block No. 35	606	474	..
	36	948	387	..
	37	496	..	..
	38	471	97	..
	39	701	503	..
	Ward No. 11	2,056	111	..
	Block No. 40	811	72	..
	41	601	39	..
	42	644	..	..
	Ward No. 12	2,229	22	..
	Block No. 43	744	..	..
	44	637	22	..
	45	848	..	..
	Ward No. 13	2,303	28	..
	Block No. 46	692	..	..
	47	660	..	..
	48	951	28	..
	Ward No. 14	1,820	19	..
	Block No. 49	694	..	..
	50	479	..	..
	51	647	19	..
	Ward No. 15	4,390	547	..
	Block No. 52	787	372	..
	53	677	8	..
	54	434	..	..
	55	549	..	..
	56	953	55	..
	57	598	..	..
	58	392	112	..
17/12/X	**GIDDARBAHA (M.C.)**	**26.828**	**7,828**	..
	Ward No. 1	3,028	163	..
	Block No. 1	1,030	111	..
	2	1,002	14	..
	3	996	38	..

URBAN/VILLAGE PRIMARY CENSUS ABSTRACT
APPENDIX

Total, Scheduled Castes and Scheduled Tribes Population—Urban Blockwise

DISTRICT : FARIDKOT

Location Code No.	Name of Town/Ward/ Urban Block		Total Population	Scheduled Castes	Scheduled Tribes
1	2		3	4	5
	GIDDARBAHA (M.C.)—concld.				
	Ward No. 2		2,411	1,352	..
	Block No.	4	547	407	..
		5	703	578	..
		6	1,161	367	..
	Ward No. 3		1,624	16	..
	Block No.	7	918	..	..
		8	706	16	..
	Ward No. 4		1,627	49	..
	Block No.	9	603	7	..
		10	470	7	..
		11	554	35	..
	Ward No. 5		1,327	5	..
	Block No.	12	669	5	..
		13	658	..	..
	Ward No. 6		2,224	428	..
	Block No.	14	821	381	..
		15	464	..	..
		16	939	47	..
	Ward No. 7		1,762	577	..
	Block No.	17	926	527	..
		18	836	50	..
	Ward No. 8		1,838	121	..
	Block No.	19	937	105	..
		20	901	16	..
	Ward No. 9		2,099	1,433	..
	Block No.	21	994	557	..
		22	1,105	876	..
	Ward No. 10		1,950	187	..
	Block No.	23	963	143	..
		24	987	44	..
	Ward No. 11		1,940	1,507	..
	Block No.	25	1,023	845	..
		26	917	662	..
	Ward No. 12		2,438	585	..
	Block No.	27	829	15	..
		28	347	88	..
		29	524	136	..
		30	738	346	..
	Ward No. 13		2,560	1,405	..
	Block No.	31	740	590	..
		32	586	292	..
		33	509	330	..
		34	725	193	..

URBAN/VILLAGE PRIMARY CENSUS ABSTRACT
APPENDIX

Total, Scheduled Castes and Scheduled Tribes Population—Urban Blockwise

DISTRICT : FARIDKOT

Location Code No.	Name of Town/Ward/ Urban Block	Total Population	Scheduled Castes	Scheduled Tribes
1	2	3	4	5
17/12/XI	**KILLIANWALI N.A.C.**	**5,966**	**2,574**	..
	Ward No. 1	5,966	2,574	..
	Block No. 1	875	262	..
	2	834	545	..
	3	868	31	..
	4	656	621	..
	5	583	60	..
	6	644	167	..
	7	775	391	..
	8	731	497	..

ANNEXURE TO APPENDIX

Description of Enumeration Blocks of Moga M. C.

Block No.	Description
1.	*Ward No. 1* :—Residence No. 1 to 163, including Gurdwara.
2.	*Ward No. 1* :—Residence of Harbinder Singh to Dharamsala, H. No. 561 to 621, House of Mukhtiar Singh to vacant house, H. No. 622 to 717, including School and Gurdwara.
3.	*Ward No. 1* :—Residence No. 1 to 56, including Octroi Post, School and Floor Mill.
4.	*Ward No. 1* :—Residence of Mulkh Raj to Gurdwara, House No. 169 to 229, House of Kuldip Singh to house of R d Singh, H. No. 230 to 236.
5.	*Ward No. 1* :—Residence of Harbans Singh to house of Harchand Singh, H. No. 237 to 562, including Cold Store, School and Land Mortgage Bank.
6.	*Ward No. 1* :—Residence No. 335 to 426, G. T. Road, including Punjab State Electricity Board Complaint Office and Octroi Post.
7.	*Ward No. 1* :—From Workshop to vacant house, H. No. 436 to 515, house of Jasmer Singh to house of Gurbachan Singh, H. No. 664 to 699.
8.	*Ward No. 2* :—Residence No. 742 to 1048, including Dairy and Dharamsala.
9.	*Ward No. 2* :—From residence of Jagir Singh to house of Kartar Singh, H. No. 853 to 910, House of Mohinder Kaur to house of Sigaara Singh, H. No. 1056 to 1077.
10.	*Ward No. 2* :—House No. 1078 i.e. vacant to house of Sawaran Singh in H. No. 1120, House of Ashar Singh to house of Rajkiran, H. No. 1121 to 1161.
11.	*Ward No. 2* :—Residence No. 1339 to 1451, including G.T. Road, Workshop.
12.	*Ward No. 2* :—House of Attar Singh to Gurdwara, H. No. 1163 to 1241, House of Gurdial Singh to house of Nasib Chand, H. No. 1242 to 1252.
13.	*Ward No. 2* :—Residance No. 401 to 512, including Akalsar Road and Railway Line.
14.	*Ward No. 3* :—Residence of Sudha Devi to house of Sant Lal, H. No. 513 to 527, House of Kashmiri Lal to house of Jai Dyal, H. No. 72 to 369.
15.	*Ward No. 3* :—Residence of Sham Lal to house of Jeewan Singh, H. No. 370 to 489, House of Bishan Chand to house of Ami Chand, H. No. 97 to 278.
16.	*Ward No. 3* :—Residence No. 279 to 317, including Railway Line, Water Tank, and Govt. High School.
17.	*Ward No. 4* :—From Shop to house of Mohinder Singh, H. No. 447 to 522, House of Sita Ram to house of Bajinder Kumar, H. No. 297 to 312.
18.	*Ward No. 4* :—Residence No. 313 to 321, H. No. 321 to 332, and H. No. 350 to 392, including Majestic Road.
19.	*Ward No. 4* :—House of Bhag Singh to house of Charan Dass, H. No. 191 to 199, including Dutt Road and Post Office.
20.	*Ward No. 4* :—House of Sohan Singh to house of Santa Singh. H. No. 247 to 294, including Subash Nagar.
21.	*Ward No. 4* :—Residence No. 601 to 650, H. No. 14 to 38, Akalsar Road, Octroi Post and Engineering Works.
22.	*Ward No. 5* :—From Tailor's Shop to house of Darshan Singh, H. No. 537 to 600, including Nanak Nagari and Water Tank.
23.	*Ward No. 5* :—Gali Babu Ram Vohra, Gali Parkash Dairy Wali, Residence No. 715 to 774, H. No. 776 to 796.

ANNEXURE TO APPENDIX

Block No.	Description
24.	*Ward No. 5* :—House of Vidya Rattan to Employment Exchange, H. No. 647 to 687, House of Tilak Raj to house of Bal Krishan, H. No. 688 to 714.
25.	*Ward No. 5* :—Residence of Kuldeep Singh to house of Ram Lubhaya, H. No. 611 to 646, Shop of spare parts to house of Satpal, H. No. 816 to 855.
26.	*Ward No. 6* :—Residence No. 371 to 508, and H. No. 509 to 528, H. No. 529 to 557, Gati Pattiwali.
27.	*Ward No. 6* :—Residence of Des Raj to house of Gulam Kadar, H. No. 570 to 600, Halwai Shop to Railway Cabin, H. No. 106 to 212.
28.	*Ward No. 6* :—Residence No. 307 to 314, Mathura Nagari Gali, House No. 322 to 350, Canal Rest House Colony and Khalsa School.
29.	*Ward No. 6* :—House No. 605 to 690, and Residence No. 1 to 112, Chungi and Geeta Theatre.
30.	*Ward No. 6* :—From Bhag Theatre to house of Sunder, H. No. 1 to 101, Dharamian Gali, Kot Road to Dashmesh Nagar.
31.	*Ward No. 6* :—Residence No. 1 to 6, Basti Alipur, Octroi Post and New School and Nazar Market.
32.	*Ward No. 6* :—Residence of Basant Kumar to Dairy, H. No. 124 to 174, House of Jaspaul Kalra to house of Devinder Paul, H. No. 175 to 217.
33.	*Ward No. 7* —Residence No. 218 to 246, H. No. 92 to 101, Petrol Pump, Power House and Railway Crossing.
34.	*Ward No. 7* :—This Block Starts from the house of Babu Lal and ends at house of Banarsi Dass, H. No. 22(1) to 22(78).
35.	*Ward No. 7* :—Residence of Des Raj to house of Ram Lal, H. No 1 to 70.
36.	*Ward No. 7* :—Residence No. 71 to 75, including Temple and Harijan Colony.
37.	*Ward No. 7* :—House of Rulda Ram to house of Harbhagwan, H. No. 121 to 155.
38.	*Ward No. 7* :—Residence of Gurdev Singh to house of Kishore Lal, House No. 49 to 150.
39.	*Ward No. 8* :—Iron Shop to house of Dina Nath, H. No. 43 to 109.
40.	*Ward No. 8* :—From Shop to house of Brij Lal. H. No. 511 to 541, Co-operative Society to house of Bharat Bhushan, H. No. 796 to 832.
41.	*Ward No. 8* :—Residence of Babu Ram to house of Kalawati, H. No. 1 to 72, House of Sham Lal to house of Hukam Parkash, H. No. 136 to 150.
42.	*Ward No. 8* :—Jawahar Nagar, Godown, and Partap Road, Residence No. 74 to 75, and 25 to 30.
43.	*Ward No. 9* :—Residence No. 716 to 781, H. No. 1110 to 1142, and H. No. 1358 to 1378.
44.	*Ward No. 9* :—Residence of Karam Chand to house of Lal Chand, H. No. 1316 to 1350. House of Lal Chand to house of Parabh Dyal, H. No. 1145 to 1165.
45.	*Ward No. 9* :—From Cloth Shop to Goldsmith Shop, H. No. 414 to 419 and Varinder Road.
46.	*Ward No. 10* :—House No. 783 to 795, H. No. 798 to 815 and H. No. 1352 to 1357.
47.	*Wrad No. 10* :—Residence No. 1411 to 1429, H. No. 1209 to 1245 and Silai Kendar School.
48.	*Ward No. 10* :—House No. 1246 to 1249, H. No. 1430 to 1476.

ANNEXURE TO APPENDIX

Block No.	Description
49.	*Ward No. 10* :—House of Charan Singh to house of Gurdas Rai, House No. 1476 to 1513.
50.	*Ward No. 10* :—House of Mohinder Singh to house of Svitri Devi, H. No. 1516 to 1521, House of Lal Chand to house of Dhian Singh, H. No. 1253 to 1271.
51.	*Ward No. 10* :—Residence of Kashmiri Lal to house of Om Parkash, H. No. 1272 to 1315, Crockery Shop to house of Pirkhi Raj, H. No. 796 to 823.
52.	*Ward No. 10* :—House of Prem Kumar to Vacant House, H. No. 824 to 869.
53.	*Ward No. 11* :—Residence No. 310 to 334, and H. No. 219 to 250, including Octroi Post No. 8.
54.	*Ward No. 11* :—Residence of Tarsem Lal to house of Sardar Singh, H. No. 251 to 288.
55.	*Ward No. 11* :—Residence of Jagir Singh to house of Lal Singh, H.No. 71 to 75, House of Kapur Singh to house of Lal Singh, H. No. 336 to 410.
56.	*Ward No. 11* :—House No. 411 to 439.
57.	*Ward No. 11* :—House of Sham Sunder to house of Bhajan Singh, H. No. 23 to 42, House of Saudagar to house of Gurdeep, H. No. 1 to 59.
58.	*Ward No. 12* :—House No. 1 to 37, H. No. 38 to 69 and H. No. 70 to 133, including Electricity Office.
59.	*Ward No. 12* :—House of Sunam Singh to house of Kishore Chand, H. No. 133 to 177.
60.	*Ward No. 12* :—Residence of Malkiat Singh to house of Mohinder Singh, H. No. 177 to 217, House of Ram Chand to house of Harbans Singh, H. No. 209 to 281.
61.	*Ward No. 12* :—Residence No. 55 i. e. vacant to house of Radhey Shyam in H. No. 85, House of Mehar Singh to house of Nand Singh, H. No. 271 to 303.
62.	*Ward No. 13* :—Not Available —
63.	*Ward No. 13* :—Residence No. 589 to 654.
64.	*Ward No. 13* :—Press Shop to Blacksmith Shop, H. No. 659 to 715.
65.	*Ward No. 13* :—Residence of Puran Singh to house of Daulat Ram, H. No. 900 to 942.
66.	*Ward No. 13* :—House No. 943 to 982 and H. No. 984 to 1030, H. No. 1031 to 1055.
67.	*Ward No. 14* :—House of Sadhu Ram to house of Vijay Kumar, H. No. 117 to 141, and H. No. 1 to 26.
68.	*Ward No. 14* :—Residence No. 1 to 25, H. No. 35 to 60 and H. No. 61 to 96.
69.	*Ward No. 14* :—From Civil Hospital to house of Sant Kaur, H. No. 125 to 144, House of Jeet Singh to Pan Bidi Shop, H. No. 145 to 210.
70.	*Ward No. 14* :—Fruit Shop to house of Prabh Dyal, H. No. 211 to 352, House of Gian to Cloth Shop, H. No. 353 to 420.
71.	*Ward No. 14* :—Residence No. 421 to 511.
72.	*Ward No. 15* :—Residence No. 27 to 37, H. No. 38 to 56, H. No. 57 to 93, and H. No. 94 to 115.
73.	*Ward No. 15* :—House No. 142 to 216, including Arya Girls Higher Secondary School.
74.	*Ward No. 15* :—House of Ram Parkash to house of Jagdish Lal, H. No. 217 to 262.
75.	*Ward No. 15* :—House of Manohar Lal to Liberry, H. No. 263 to 305, House of Piara Lal to house of Amrit Lal, H. No. 306 to 318.
76.	*Ward No. 15* :—Street No. 5, Residence No. 319 to 371.

ANNEXURE TO APPENDIX

Block No.	Description
77.	*Ward No. 16* :—Residence of Gopal Krishan to house of Prem Kanta, House No. 372 to 440.
78.	*Ward No. 16* :—Residence No. 398 to 400, H. No. 401 to 429, including Arya School Road.
79.	*Ward No. 16* :—Residence of Sarup Singh to house of Babu Ram, House No. 524 to 554.
80.	*Ward No. 16* :—House of Badam Devi to S. D. School, H. No. 359 to 386, House of Chuni Lal to house of Sawami Ram, H. No. 387 to 395.
81.	*Ward No. 16* :—Residence of Ved Parkash to house of Om Parkash, H. No. 187 to 201, Lakkar Tall to College for Women, H. No. 396 to 418.
82.	*Ward No. 17* :—Residence of Gurcharan Singh to house of Des Raj, H. No. 1 to 61. Halwai Shop to house of Sohan Singh, H. No. 563 to 607.
83.	*Ward No. 17* :—Residence No. 210 to 277, and 610 to 620.
84.	*Ward No. 17* :—Residence of Bant Singh to Gurdwara, H. No. 278 to 311, House of Pirkhi Raj to house of Luxmi Devi, H. No. 313 to 352.
85.	*Ward No. 17* :—House No. 464 i.e. vacant to house of Harbans Singh in H. No. 512.
86.	*Ward No. 17* :—House No. 517 to 523, H. No. 524 to 542 and H. No. 558 to 582.
87.	*Ward No. 18* :—House of Hardyal Chand to house of Balbir Singh, H. No. 656 to 710, House of Parkash Singh to house of Ved Parkash, H. No. 711 to 775.
88.	*Ward No. 18* :—Residence No. 778 to 796, and H. No. 799 to 830, including Arya School.
89.	*Ward No. 18* :—House of Amar Singh to house of Kashmiri Lal, H. No. 832 to 880, House of Gurdyal Singh to house of Bihari Lal, H. No. 64 to 80.
90.	*Ward No. 18* :—House of Balbir Singh to house of Harbans Singh, H. No. 80 to 102, House of Sangat Puri to house of Buta Ram, H. No. 898 to 963.
91.	*Ward No. 18* :—Residence No. 964 to 991, H. No. 996 to 1015, and H. No. 1016 to 1036.
92.	*Ward No. 19* :—House of Harchand Singh to house of Madan Lal, H. No. 157 to 222.
93.	*Ward No. 19* :—Residence No. 328 to 544 and H. No. 1 to 52 and H. No. 144 to 218.
94.	*Ward No. 19* :—Residence of Bhag Singh to house of Nand Singh, H. No. 245 to 303, House of Gurbachan Singh to house of Piara Singh, H. No. 10 to 61.
95.	*Ward No. 19* :—Halwai Shop to house of Badri Parsad, House No. 515 to 518, House of Hans Raj to house of Budh Ram, H. No. 682 to 761.
96.	*Ward No. 19* :—House No. I to 95, H. No. 60 to 105, including City Police, and Gurdwara.
97.	*Ward No. 19* :—Residence No. 479 to 710 and 90 to 202.
98.	*Ward No. 20* :—Residence No. 1 to 147.
99.	*Ward No. 20* :—House of Fauja Singh to Cattle-Shed, H. No. 140 to 156, House of Mangal Singh to house of Kehar Singh, H. No. 544 to 588.
100.	*Ward No. 20* :—House of Sat Bhushan to house of Surinder Singh, H. No. 456 to 498.
101.	*Ward No. 20* :—House No. 72 to 100, and H. No. 107 to 148.

ANNEXURE TO APPENDIX

Block No.	*Description*
102.	*Ward No. 20* :—House of Dalip Singh to Dharamsala, H. No. 65 to 89, House of Amar Singh to house of Nandu, H. No. 90 to 147.
103.	*Ward No. 21* :—House No. 1 to 96 and H. No. 829 to 855.
104.	*Ward No. 21* :—House of Jeet Singh to house of Surjit Singh, H. No. 124 to 169.
105.	*Ward No. 21* :—House of Sohan Singh to house of Piara Singh, H. No. 165 to 286.
106.	*Ward No. 21* :—House No. 36 to 147, H. No. 148 to 165 and Gurdwara.
107.	*Ward No. 21* :—Residence of Achhar Singh to house of Chand Singh, H. No. 958 to 1029.
108.	*Ward No. 22* :—House No. 633 to 660, H. No. 777 to 829 and H. No. 88 to 109.
109.	*Ward No. 22* :– House No. 110 to 123, H. No. 857 to 956 and H. No. 698 to 701.
110.	*Ward No. 22* :—House of Joginder Singh to house of Bishan Dass, H. No. 706 to 772.
111.	*Ward No. 22* :—House No. 598 to 632 and H. N. 451 to 500.
112.	*Ward No. 22* :—House No. 501 to 560 and H. No. 1 to 20.
113.	*Ward No. 23* :—Residence No. 170 to 268.
114.	*Ward No. 23* :—House No. 259 to 313, H. No. 661 to 681 and H. No. 682 to 696.
115.	*Ward No. 23* : —House No. 366 to 450, H. No. 209 to 224.
116.	*Ward No. 23* :—Residence No. 224 to 264.
117.	*Ward No. 23* :—House No. 265 to 345.
118.	*Ward No. 23* : —Residence No. 346 to 358 and Colony Milkha Singh.

Description of Enumeration Blocks of Bagha Purana N.A.C.

1.	*Ward No. 1* :—Residence of Balwinder Singh to house of Jagdish Rai, H. No. 1 to 78, House of Wazir Chand to Electricity Shop, H. No. 79 to 150.
2.	*Ward No. 2* :—House of Durga Dass to house of Gurdyal Singh, H. No. 151 to 274, House of Parkash Chand to house of Gian Chand, H. No. 275 to 300.
3.	*Ward No. 3* : —Residence No. 301 to 450.
4.	*Ward No. 4* :—Spare-Parts Shop to Flour Mill, H. No. 451 to 515, House of Hari Singh to house of Bharat Bhushan, H. No. 516 to 600.
5.	*Ward No. 5* : —House of Karam Singh to Satsang Bhawan, H. No. 601 to 625, House of Kaler Singh to house of Onkar Singh, H. No. 626 to 654, House of Gulzar Singh to house of Gurdyal Singh. H. No. 655 to 676.
6.	*Ward No. 6* :—Residence of Amarjeet Singh to Mandir, H. No. 675 to 712, House of Pritam Singh to Cattle-Shed, H. No. 713 to 750.
7.	*Ward No. 7* : —Residence of Diwan Chand to house of Faqir Chand, H. No. 751 to 799, House of Kishan Lal to Cloth Shop, H. No. 800 to 850, House of Kaur Chand to house of Mehnga Ram, H. No. 1901 to 1950.
8.	*Ward No. 8* :—Residence No. 851 to 1000.
9.	*Ward No. 9* :—Scooter Workshop to house of Lahora Singh, H. No. 1001 to 1058, House of Om Parkash to house of Ajmer Singh, H. No. 1059 to 1150.
10.	*Ward No. 10* :—From Dharamsala to House of Gulzara Singh, H. No. 1051 to 1214. House of Puran Singh to house of Sagar Singh, H. No. 1215 to 1300.
11.	*Ward No. 11* : —Shiv Mandir to house of Gurnam Singh, H. No. 1301 to 1353, House of Santa Singh to house of Amar Singh, H. No. 1354 to 1450.

ANNEXURE TO APPENDIX

Block No.	Description
12.	*Ward No. 12*: —Residence of Teja Singh to Gurdwara, H. No. 1451 to 1520, House of Uttar Singh to Karnail Singh, H. No. 1521 to 1600.
13.	*Ward No. 13*: —Gurdwara to house of Balbir Singh, H. No. 1601 to 1668, House of Kali Ram to house of Bhag Singh, H. No. 1601 to 1719, House of Darshan Singh to house of Jagjit Singh, H. No. 1720 to 1750.
14.	*Ward No. 14*: —Residence of Uttam Singh to house of Karnail Singh, H. No. 1751 to 1825. House of Amar Singh to house of Tota Singh, H. No. 1826 to 1900.
15.	*Ward No. 15*: —Residence of Gian Singh to School, H. No. 1951 to 2025, House of Hakam Singh to Gurdwara, H. No. 2026 to 2100.
16.	*Ward No. 16*: —Residence of Daya Singh to house of Pritam Singh, H. No. 2101 to 2154, House of Joginder Singh to house of Gurbax Singh, H. N. 2155 to 2174.
17.	*Ward No. 17*: —Residence No. 2175 to 2250.
18.	*Ward No. 18*: —Residence No. 2251 to 2400.
19.	*Ward No. 19*: —Residence of Surjit Singh to house of Chet Ram, H. No. 2401 to 2499, House of Chiman Lal to house of Madan Lal, H. No. 2500 to 2550.
20.	*Ward No. 20*: —House of Megh Raj to house of Tirath Ram, H. No. 2551 to 2642, House of Jai Parkash to Broker's Shop, H. No. 2643 to 2700, Shop to Central Co-operative Bank, H. No. 2701 to 2850.
21.	*Ward No. 21*: —From Shop to house of Paramjit Singh, H. No. 2851 to 2959, House of Hans Raj to Footwear Shop, H. No. 2960 to 3000, Vegetable Shop to Cloth Depot, H. No. 3001 to 3050.

Description of Enumeration Blocks of Faridkot M.C.

1.	*Ward No 1*: —Residence of Manjit Singh Randhawa to Gurdyal Singh, H. No. 1 to 93, House of Chanan Singh to Cattle-Shed, H. No. 94 to 150.
2.	*Ward No. 1*: —House of Surjeet Singh to house of Harnek Singh, H. No. 151 to 227, House of Banta Singh to house of Harbans Singh, H. No. 228 to 300.
3.	*Ward No. 1*: —Residence of Jagir Singh to Gurdwara Sahib, H. No. 301 to 333, House of Khem Singh to house of Amarjeet Singh, H. No. 334 to 394, House of Jagpal Singh to house of Kartar Singh, H. No. 395 to 473.
4.	*Ward No. 1*: —Shop-cum-Residence of Piara Lal to house of Lekh Raj, H. No. 301 to 379, House of Liakat Rai to house of Duni Chand, H. No. 380 to 450.
5.	*Ward No. 1*: —House of Davinder Kumar to house of Jagir Singh, H. No. 451 to 547, House of Chaman Lal to house of B.D. Gupta, H. No. 548 to 600.
6.	*Ward No. 1*: —House of Kaur Singh to house of Parvinder Singh, H. No. 601 to 661, House of Madan Lal to vacant house, H. No. 662 to 725.
7.	*Ward No. 1*: —House of Ram Lal to house of Gurdev Singh, H. No. 726 to 793, House of Dhan Kaur to house of Rajinder Pal, H. No. 794 to 850.
8.	*Ward No. 1*: —Residence No. 851 to 952.
9.	*Ward No. 2*: —Residence of Tilak Chand to Mandir, House No. 1 to 89, House of Faqir Chand to house of Rajinder Kumar, H. No. 90 to 150.
10.	*Ward No. 2*: —House of Hari Singh to Dharamsala, H. No. 151 to 226, House of Jodha Ram to house of Tarsem Lal, H. No. 227 to 300.
11.	*Ward No. 2*: —House of Harbhajan Singh to Gurdwara, H. No. 301 to 351, House of Nazar to house of Wazir Chand, H. No. 352 to 450.
12.	*Ward No. 2*: —Residence of Diwan Chand to Office Block Development, H. No. 451 to 499 and H. No. 500 to 611.

ANNEXURE TO APPENDIX

Block No. — *Description*

13. *Ward No. 3* :—From Gopi Tent House to house of Atma Singh, H. No. 1 to 70, House of Iqbal Singh to vacant house, H. No. 71 to 130.

14. *Ward No. 3* :—Residence of Hari Chand to Post Office, H. No. 131 to 152, House of Dharam Pal to house of Lal Chand, H. No. 153 to 260.

15. *Ward No. 3* :—Residence of Ram Chand to house of Sohan Lal, H. No. 261 to 344, House of Mohan Singh to Painter, H. No. 345 to 368.

16. *Ward No. 4* :—Soap Factory to house of Madan Lal Gupta, H. No. 1 to 68, House of Kashmiri Lal to house of Ishermal, H. No. 69 to 125.

17. *Ward No. 4* :—Residence of Jagdish Lal to house of Kartar Singh, H. No. 126 to 222, House of Kishan Devi to Govt. Higher Secondary School, H. No. 223 to 337.

18. *Ward No. 5* :—Residence No. 1 i.e. vacant to house of Harbans Lal in H. No. 64, House of Parkash Chand to house of Darshan Kaur, H. No. 65 to 140.

19. *Ward No. 5* :—House of Munshi Ram to Gurdwara, H. No. 141 to 202, Cattle-Shed to vacant house, H. No. 203 to 255.

20. *Ward No. 5* :—House of Banwari Lal to house of Naranjan Singh, H. No. 281 to 340, House of Ram Sarup to Furniture Shop, H. No. 341 to 445.

21. *Ward No. 6* :—Residence of Reshma Devi to house of Jaspal Singh, H. No. 1 to 51, House of Gurbax Singh to vacant house, H. No. 52 to 125.

22. *Ward No. 6* :—Residence of Banarsi Dass to house of Khujan Chand, H. No. 126 to 240. House of Sukesh Kumar to Dyer's Shop, H. No. 241 to 359.

23. *Ward No. 7* :—From Shop to house of Harminder Singh, H. No. 1 to 66, House of Surinder Singh to vacant house, H. No. 67 to 150.

24. *Ward No. 7* :—Residence of Jai Singh to house of Jaswant Singh, H. No. 151 to 229, House of Kishan Lal to house of Bhola Singh, H. No. 121 to 300.

25. *Ward No. 7* :—Residence of Durlabh Singh to house of Mangal Singh, H. No. 301 to 388, House of Surjit Kumar to Karyana Shop, H. No. 389 to 452 and Residence No. 1 to 140.

26. *Ward No. 8* :—House No. 141 i.e. vacant to House of Ramesh Chand in H. No. 210, House of Lal Chand to Meat Shop, H. No. 211 to 292.

27. *Ward No. 8* :—Residence No. 293 to 433.

28. *Ward No. 8* :—House No. 421 i.e. vacant to house of Dalip Kumar in H. No. 485, House of Darshan Kumar to house of Kashmiri Lal, H. No. 486 to 559.

29. *Ward No. 9* :—Residence of Joginder Singh to house of Jogdish Chand, 1 to 51, House of Ranjit Singh to Brokers Shop, H. No. 52 to 140.

30. *Ward No. 9* :—From Shop to Govt. Office, H. No. 141 to 223, House of Chanan Singh to house of Prit Pal, H. No. 224 to 242 and House No. 1 to 84.

31. *Ward No. 9* :—House of Om Parkash to house of Vidyawati, H. No. 421 to 484, House of Sucha Singh to house of Hari Chand, H. No. 485 to 567.

32. *Ward No. 9* :—House of Me[illegible]Chand to house of Nathu Ram, H. No. 568 to 628, House of Damodar to house of Kish[illegible] Lal, H. No. 629 to 664.

33. *Ward No. 10* :—Residence of Gurbachan Singh to house of Kanwal Jeet, H. No. 1 to 74, House of Hari Chand to vacant house, H. No. 75 to 140.

34. *Ward No. 10* :—Residence of Asa Singh to house of Sat Pal, H. No. 141 to 210, House of Asa Ram to house of Gulab, H. No. 211 to 280.

35. *Ward No. 10* :—House of Kalawati to house of Ramesh, H. No. 281 to 338, House of Tarsem Lal to house of Surjit Singh, H. No. 339 to 420.

ANNEXURE TO APPENDIX

Block No.	Description
36.	*Ward No. 10* :—House of Pritam Singh to house of Madan Lal, H. No. 421 to 490, House of Nanak Ram to house of Lal Bahadur, H. No. 491 to 500.
37.	*Ward No. 10* :—Residence No. 561 to 700.
38.	*Ward No. 10* :—Karyana Shop to Dharamsala, H. No. 701 to 780, House of Kishori Lal to house of Baldev Thakur, H. No. 781 to 832.
39.	*Ward No. 11* :— House of Balbir Singh to Office Tubewell Corporation, H. No. 1 to 76, House of Veer Singh to house of Mukhtiar Singh, H. No. 77 to 140.
40.	*Ward No. 11* :—Residence of Madan Gopal to School, H. No. 141 to 170, House of Charanjit Singh to house of Joginder Singh, H. No. 171 to 280.
41.	*Ward No. 11* :—House No. 281 i.e. vacant to house of Surjit Singh in H. No. 352, House of Harpal Singh to house of Shanker Gori, H. No. 353 to 420.
42.	*Ward No. 11* :—House of Sarwan Singh to house of Karam Singh, H. No. 421 to 482, House of Swaran Jeet to house of Sunder Lal, H. No. 483 to 559.
43.	*Ward No. 11* :—House No. 561 i. e. vacant to house of Jasbir Kaur in H. No. 591, House of Gurnam Kaur to vacant house, H. No. 592 to 700.
44.	*Ward No. 11* :—Residence of Mohinder Singh to house of Partap Singh, H. No. 701 to 762, House of Sant Kaur to house of Veer Bhan, H. No. 763 to 840.
45.	*Ward No. 11* :—Residence of Nanak Dass to house of Kehar Singh, H. No. 842 to 893, House of Gurdit Ram to vacant house, H. No. 894 to 980.
46.	*Ward No. 11* :—Residence of Harpal Kaur to Gurdwara, H. No. 981 to 1000, House of Amrit Lal to Tubewell, H. No. 1001 to 1085, House of Inder Pal to house of Harnek Singh, H. No. 1086 to 1162.
47.	*Ward No. 11* :—Octroi Post to house of Bachan Kaur, H. No. 1121 to 1190, House of Baldev Singh to house of Mukhtiar Singh, H. No. 1191 to 1249.
48.	*Ward No. 12* :—House of Uttam Singh to house of Pritam Kaur, H. No. 1 to 75, House of Joginder Singh to house of Birbal Singh, H. No. 76 to 196.
49.	*Ward No. 12* :—From Flour Mill to house of Nanak Singh, H. No. 1 to 72, House of Prem Singh to house of Jagdev Singh, H. No. 73 to 150 including Gurdwara and Dharamsala.
50.	*Ward No. 12* :—Residence of Gurbax Singh to Cattle-Shed, H. No. 151 to 217, House of Kishan Singh to house of Dorey Lal, H. No. 218 to 340.

Description of Enumeration Block of Kot Kapura M. C.

1.	*Ward No. 1* :—Residence of Gurdev Kaur to house of Babu Ram, H. No. 1 to 86, House of Nachhtar Singh to School, House No. 87 to 117.
2.	*Ward No. 1* :—House No. 118 i.e. vacant to Gurdwara in H. No. 190, House of Mukhtiar Singh to house of Kartar Singh, H. No. 191 to 249.
3.	*Ward No. 1* :— Residence of Kishan Kaur to house of Gurcharan Singh, H. No. 250 to 309, House of Kasturi Lal to house of Satpal, H. No. 310 to 386.
4.	*Ward No. 1* :—House of Kashmiri Lal to Dharamsala, H. No. 387 to 436, House of Kishan Lal to house of Sham Lal, H. No. 437 to 491.
5.	*Ward No. 1* :—Residence of Jeet Ram to house of Pritam Singh, H. No. 492 to 544, House of Gurdev Singh to house of Gurcharan Singh, H. No. 545 to 565.
6.	*Ward No. 1* :—Residence of Ajaib Singh to Mandir, H. No. 566 to 582, House of Sulkhan Singh to Dharamsala, H. No. 583 to 676.
7.	*Ward No. 1* :—House No. 730 i. e. vacant to Dharamsala in H. No. 755, House of Puran Singh to house of Surjit Singh, H. No. 756 to 796.

ANNEXURE TO APPENDIX

Block No.	*Description*
8.	*Ward No. 1* :—Residence of Jaswant Singh to house of Mangal Singh, H. No. 797 to 842, House of Nazar Singh to house of Tara Singh, H. No. 843 to 886.
9.	*Ward No. 1* :—Residence of Dalip Singh to house of Narain Singh, H. No. 887 to 985, Cattle-Shed to house of Sadh Singh, H. No. 986 to 1145.
10.	*Ward No. 2* :—House of Das Raj to house of Amrit Lal, H. No. 1 to 65, House of Jeet Singh to Shop, H. No. 66 to 135.
11.	*Ward No. 2* :—From Clinic to house of Nihal Singh, H. No. 136 to 192, House of Ram Karan Singh to house of Jagdish, H. No. 193 to 291.
12.	*Ward No. 2* :—Residence of Chhaju Ram to Dharamsala, H. No. 313 to 380, House of Santosh Chander to house of Ram Partap, H. No. 381 to 609.
13.	*Ward No. 2* :—Residence of Chuni Lal to house of Kapur Singh, H. No. 293 to 486, House of Arjan Singh to house of Mohinder Singh, H. No. 487 to 552.
14.	*Ward No. 2* :—House of Tara Singh to house of Hakam Singh, H. No. 553 to 655, House of Avtar Singh to Tubewell, H. No. 656 to 697.
15.	*Ward No. 2* :—Residence No. 698 to 822, from Bathinda Road to Octroi Post, Mohalla Khatri.
16.	*Ward No. 2* :—Residence of Pritam Singh to house of Gurdial Singh, H. No. 823 to 901, House of Babu Singh to vacant house, H. No. 902 to 957.
17.	*Ward No. 3* :—Residence of Ramesh Singh to Cattle-Shed, H. No. 1 to 54, House of Fauja Singh to house of Jagat Ram, H. No. 55 to 69.
18.	*Ward No. 3* :—House of Pritam Singh to house of Charan Singh, H. No. 70 to 116, House of Jaginder Singh to house of Murli Singh, H. No. 117 to 143.
19.	*Ward No. 3* :—Residence of Chiman Lal to Gurdwara, H. No. 144 to 185, House of Tola Ram to house of Ajaib Kaur, H. No. 186 to 221.
20.	*Ward No. 3* :—Residence of Dharam Lal to house of Tarsem Lal, H. No. 222 to 273, House of Pardeep Chand to house of Kartar Kaur, H. No. 274 to 295.
21.	*Ward No. 3* :—Residence No. 296 i.e. vacant to Gurdwara in H. No. 309, House of Kehar Singh to Dharamsala, H. No. 310 to 359, House of Rud Singh to house of Bakhtar Singh, H. No. 360 to 423.
22.	*Ward No. 3* :—House of Mukhtar Singh to house of Ruldu Ram, H. No. 424 to 495, House of Sewa Singh to Cattle-Shed, H. No. 496 to 562.
23.	*Ward No. 4* :—From Shop to house of Krishan Lal, H. No. 1 to 60, House of Charanji Lal to Fuel Depot, H. No. 61 to 122.
24.	*Ward No. 4* :—Lakkar Tall to house of Gulab Singh, H. No. 123 to 191, House of Rattan Lal to house of Jagdish Raj, H. No. 192 to 250.
25.	*Ward No. 4* :—House of Surjit Kaur to house of Balwinder Singh, H. No. 252 to 325, House of Gurdial Singh to vacant house, H. No. 326 to 402.
26.	*Ward No. 4* :—Residence of Piara Singh to Rest house P.W.D. H. No. 403 to 456, House of Durga Dass to house of Chuhar Singh, H. No. 457 to 528.
27.	*Ward No. 4* :—House of Asa Singh to house of Sampuran Singh, H. No. 529 to 589, House of Prem Singh to house of Lal Singh, H. No. 590 to 666.
28.	*Ward No. 4* :—Residence of Bachitar Singh to Dharamsala, H. No. 667 to 691, House of Jarnail Singh to Mata Mandir, H. No. 692 to 737, House of Subhash Chand to house of Chiman Lal, H. No. 738 to 789.
29.	*Ward No. 4* :—House No. 790 i.e. vacant to Post Office in H. No. 882, House of Balwant Singh to house of Jalour Singh, H. No. 883 to 920.

ANNEXURE TO APPENDIX

Block No.	Description
30.	*Ward No. 5* :—House of Baij Nath to house of Om Parkash, H. No. 1 to 36, House of Khushi Ram to house of Parkash Chand, H. No. 37 to 58.
31.	*Ward No. 5* :—Residence of Shankar Lal to house of Kundan Lal, H. No. 59 to 96, House of Phul Chand to Tea Shop, H. No. 97 to 151.
32.	*Ward No. 5* :—From Store to Amar Hospital, H. No. 152 to 212, House of Sri Ram to house of Jagan Nath, H. No. 213 to 254.
33.	*Ward No. 5* :—Residence of Puran Chand to house of Sat Pal, H. No. 255 to 289, House of Ram Saran Dass to Shop, H. No. 290 to 317.
34.	*Ward No. 5* :—Residence of Gurdeep Singh to house of Ved Parkash, H. No. 318 to 373, House of Harinder Pal to Tea Shop, H. No. 374 to 499.
35.	*Ward No. 6* :—From Dhaba to School, H. No. 1 to 15, House of Panna Lal to house of Laxmi Chand, H. No. 16 to 112.
36.	*Ward No. 6* :—Residence of Harbans Lal to School, H. No. 113 to 175, House of Shankar Singh to house of Ramdhan, H. No. 176 to 219.
37.	*Ward No. 6* :—House of Sohan Lal to house of Mohinder Pal, H. No. 221 to 264, House of Baldev Singh to house of Mangat Rai, H. No. 265 to 366, House of Santokh Singh to vacant Shop, H. No. 367 to 442.
38.	*Ward No. 7* :—Dharamsala of Mahavir to house of Gopi Ram, H. No. 1 to 53, House of Tara Chand to house of Surinder Kumar, H. No. 54 to 134.
39.	*Ward No. 7* :—Cloth Shop to house of Hukam Chand, H. No. 135 to 212, House of Ramesh Kumar to house of Kamlesh Kumar, H. No. 213 to 282.
40.	*Ward No. 7* :—Residence of Raj Kumar to house of Kewal Ram, H. No. 283 to 342, House of Sher Singh to house of Teja Singh, H. No. 343 to 417, House of Gulzar Singh to house of Dial Singh, H. No. 418 to 525.
41.	*Ward No. 8* :—From Tubewell to house of Surain Singh, H. No. 1 to 62, House of Sukhdev Singh to house of Mehar Singh, H. No. 63 to 133, House of Banwari Lal to house of Bhuro Rani, H. No. 134 to 170.
42.	*Ward No. 8* :—Residence of Veer Singh to house of Gurdial Singh, H. No. 171 to 246, House of Sucha Singh to house of Veeru Ram, H. No. 247 to 280.
43.	*Ward No. 8* :—Cotton Factory to house of Jagdish, H. No. 283 to 353, House No. 968 i.e. vacant to house of Darbara Singh in H. No. 1045.
44.	*Ward No. 8* :—Cotton Factory to house of Jagir Singh, H. No. 354 to 487 and Mohalla Malkiat Singh Wala.
45.	*Ward No. 8* :—From shop to house of Khrati Lal, H. No. 488 to 566, House of Sohan Lal to residence of Atma Ram, H. No. 567 to 618.
46.	*Ward No. 8* :—Achar Factory to Mandir, H. No. 619 to 687, House of Shamsher Singh to house of Bhana Singh, H. No. 688 to 737.
47.	*Ward No. 8* :—Residence No. 737 i.e. vacant to house of Mukhtiar Singh in H. No. 815, House of Ram Singh to house of Bankey Lal, H. No. 816 to 864.
48.	*Ward No. 8* :—House of Puran Singh to house of Sadhu Singh, H. No. 865 to 930, House of Santi Ram to house of Kanwal Deep Singh, H. No. 931 to 967.
49.	*Ward No. 9* :—Fuel Depot to house of Prem Singh, H. No. 1 to 92, House of Harbans Singh to house of Prabhu Ram, H. No. 93 to 131, house of Raj Parsad to house of Gujral Singh, H. No. 132 to 184.
50.	*Ward No. 9* :—Residence of Mangat Ram to house of Vinod Kumar, H. No. 185 to 230, House of Tilak Raj to house of Jaswant Singh, H. No. 231 to 246.
51.	*Ward No. 9* :—From Mandir to house of Piara Lal, House No. 247 to 289, House of Tara Singh to vacant house, H. No. 290 to 321.

ANNEXURE TO APPENDIX

Block No.	Description
52.	*Ward No. 9* :—Residence No. 322 i.e. vacant to house of Des Raj in H. No. 370, House of Om Parkash to Shop, H. No. 371 to 427.
53.	*Ward No. 9* :—Residence of Banwari Lal to Dharamsala, H. No. 530 to 555, House of Mohinder Singh to house of Balwinder Singh, H. No. 556 to 657.
54.	*Ward No. 9* :—From house of Punjab Singh to house of Naresh Kumar, Residence No. 530 to 657, including Primary School.
55.	*Ward No. 9* :—Residence of Malkiat Singh to house of Jeewan Singh, H. No. 658 to 729, House of Khem Chand to house of Mehra Lal, H. No. 730 to 793.
56.	*Ward No. 9* :—Residence of Harbhajan Singh to Office P.W.D., H. No. 794 to 857, House of Mala Ram to house of Kishan Lal, H. No. 858 to 929.
57.	*Ward No. 9* :—House of Mohinder Singh to house of Ramdoor Singh, H. No. 930 to 1028, House of Prithi Singh to house of Ajaib Singh, H. No. 1029 to 104?.
58.	*Ward No. 10* :—House of Ami Chand to house of Prabh Dyal, H. No. 32 to 102, House of Nathu Ram to house of Chhotu Ram, H. No.103 to 154.
59.	*Ward No. 10* :—House of Mata Ram to house of Mangey Ram, H. No. 155 to 217, House of Nathu Ram to house of Mulkh Raj, H. No. 218 to 280.
60.	*Ward No. 10* :—House No. 1 i. e. vacant to house of Mali Ram in H. No. 32, House of Pars Ram to house of Hans Raj, H. No. 281 to 354, House of Ram Nath to Poultry Farm, H. No. 355 to 390.
61.	*Ward No. 10* :—Residence No. 391 i.e. vacant to house of Jagdish Chand in H. No. 482, House of Parma Nand to Dera Sant Kartar, H. No. 483 to 527.
62.	*Ward No. 10* :—Residence of Chaman to house of Darshan Lal, H. No. 528 to 608, House of Ved Parkash to vacant house, H. No. 609 to 655.
63.	*Ward No. 10* :—House No. 656 i.e. vacant to house of Gopal Dass in H. No. 722, House of Inderjeet to Water Works, H. No. 723 to 783.

Description of Enumeration Blocks of Jaitu M. C.

1.	*Ward No. 1* :—Residence No. 1 to 80.
2.	*Ward No. 1* :—Residence of Hans Raj to house of Puran Chand, H. No. 81 to 136, House of Milkhi Ram to house of Bhajan Lal, H. No. 137 to 152.
3.	*Ward No. 1* :—House of Dayal Singh to house of Joginder Singh, H. No. 153 to 182, House of Mukhtiar Singh to house of Gurnam Singh, H. No. 183 to 205.
4.	*Ward No. 2* :—Gurdwara to house of Pritam Singh, H. No. 1 to 53, House of Ram Nath to house of Hakam Singh, H. No. 54 to 86.
5.	*Ward No. 2* :—Residence of Major Singh to house of Nathu Ram, H. No. 87 to 139, House of Bola Singh to house of Megh Singh, H. No. 140 to 172.
6.	*Ward No. 2* :—Residence of Jarnail Singh to house of Mithun Singh, H. No. 155 to 219, House of Darshan Singh to house of Sajan Singh, H. No. 220 to 261.
7.	*Ward No. 2* :—Residence of Kirpal Singh to house of Balbir Singh, H. No. 281 to 350.
8.	*Ward No. 3* :—Workshop of Dalip Chand to house of Budh Singh, H. No. 1 to 65, House of Gurdyal Singh to house of Gursevak Singh, H. No. 66 to 116.
9.	*Ward No. 3* :—House of Sukh Singh to School, H. No. 117 to 171, House of Krishan Singh to vacant house, H. No. 172 to 238.
10.	*Ward No. 4* :—Oil Store to house of Lachhman Dass, H. No. 1 to 64, House of Sri Ram to house of Hari Chand, H. No. 65 to 113.
11.	*Ward No. 4* :—Residence of Panna Lal to house of Gurmel Singh, H. No. 114 to 173, House of Chhinder Singh to house of Sarwan Singh, H. No. 174 to 222.

ANNEXURE TO APPENDIX

Block No.	*Description*
12.	*Ward No. 4* :—Residence of Phino to house of Amar Singh, H. No. 223 to 283, House of Major Singh to house of Maghi Singh, H. No. 284 to 330.
13.	*Ward No. 5* :—Residence of Nanu Ram to house of Jangir Singh, H. No. 1 to 57, House of Mohinder Singh to vacant house, H. No. 58 to 98.
14.	*Ward No. 5* :—Dera Baba Balak Nath to house of Nand Ram, H. No. 99 to 156, House of Masdi Ram to Dharamsala, H. No. 157 to 177.
15.	*Ward No. 5* :—House of Nasib Kaur to house of Mangat Ram, H. No. 178 to 241, House of Sohan Lal to house of Gopi Ram, H. No. 242 to 270.
16.	*Ward No. 5* :—Residence of Chuhar Singh to Dharamsala, H. No. 271 to 314, House of Sadhu Singh to house of Jaila Singh, H. No. 315 to 356.
17.	*Ward No. 6* :—Cotton Factory to house of Sarwan Singh, H. No. 1 to 74, House of Mehar Singh to vacant house, H. No. 75 to 151.
18.	*Ward No. 6* :—Residence of Neta Ram to house of Inder, H. No. 152 to 208, House of Parma Nand to Dharamsala, H. No. 209 to 247.
19.	*Ward No. 6* :—House of Tarsem Chand to house of Harbans Singh, H. No. 248 to 287, House of Gurbachan Singh to house of Sunder Singh, H. No. 288 to 310.
20.	*Ward No. 7* :—Residence of Kaur Singh to house of Mohinder Singh, H. No. 1 to 66, House of Gopal to house of Jeet Singh, H. No. 67 to 93.
21.	*Ward No. 7* :—Residence of Sunder Singh to house of Sohan Lal, H. No. 94 to 199, House of Kehar Singh to Store, H. No. 200 to 230.
22.	*Ward No. 7* :—Residence No. 231 to 350.
23.	*Ward No. 8* :—Market Committee to house of Tarsem Chand, H. No. 1 to 66, House of Madan Lal to Store, H. No. 67 to 137.
24.	*Ward No. 8* :—Residence No. 138 to 192.
25.	*Ward No. 9* :—Residence of Hargobind Rai to Girls College, H. No. 1 to 34, House of Jarnail Singh to Lakkar Tall, H. No. 35 to 185.
26.	*Ward No. 9* :—Karyana Shop of Raj Kumar to house of Kabir Chand, H. No. 165 to 255 House of Rup Chand to house of Om Parkash, H. No. 256 to 408.
27.	*Ward No. 10* :—From Bagchi to house of Som Nath, H. No. 1 to 60, House of Parma Nand to house of Surjit Singh, H. No. 61 to 150.
28.	*Ward No. 10* :—Residence of Babu Ram to house of Ranjit Singh, H. No. 151 to 219, House of Phul Singh to house of Mangey Ram, H. No. 220 to 347.
29.	*Ward No. 11* :—Residence No. 1 to 166.
30.	*Ward No. 11* :—Residence of Ram Partap to house of Dharam Pal, H. No. 167 to 223, Houss of Jang Raj to Broker's Shop, H. No. 224 to 290.
31.	*Ward No. 11* :—Residence of Kewal Singh to house of Karnail Singh, H. No. 1 to 181, House of Vinder Pal to house of Raj Kumar, H. No. 182 to 268.
32.	*Ward No. 12* :—House of Bant Ram to house of Brij Lal, H. No. 269 to 338.
33.	*Ward No. 12* :—Residence of Gholu Ram to house of Harnam Singh, H. No. 340 to 446.
34.	*Ward No. 13* :—Residence No, 1 to 111.
35.	*Ward No. 13* :—Residence of Duni Chand to house of Gurbax Singh, H. No. 112 to 186.
36.	*Ward No. 13* :—House of Khem Chand to house of Kehar Ram, H. No. 187 to 278.
37.	*Ward No. 13* :—House of Chhidu Ram to house of Bhagwan Dass, H. No. 279 to 376.

ANNEXURE TO APPENDIX

Description of Enumeration Blocks of Barriwala N.A.C.

Block No.	Description
1.	*Ward No. 1* :—Residence of Banta Singh to house of Hakam Singh, H. No. 1 to 94, House of Karnail Singh to house of Sandhara Singh, H. No. 95 to 128.
2.	*Ward No. 2* :—Residence of Kartar Singh to house of Gurcharan Singh, H. No. 129 to 200, House of Jaler Singh to house of Harnek Singh, H. No. 201 to 258.
3.	*Ward No. 3* :—House of Tittar Singh to house of Jarnail Singh, H. No. 259 to 323, House of Chand Singh to house of Lekh Raj, H. No. 324 to 387.
4.	*Ward No. 4* :—House of Sohan Lal to house of Chiman Lal, H. No. 388 to 465, House of Bakshish Singh to vacant house, H. No. 466 to 538.
5.	*Ward No. 5* :—Karyana Shop to house of Santa Ram, H. No. 539 to 605, House of Jagan Nath to house of Hardyal Chand, H. No. 606 to 748.
6.	*Ward No. 6* :—House of Sohan Lal to house of Pana Lal, H. No. 852 to 936, House of Kewal Ram to house of Veer Singh, H. No. 937 to 985.
7.	*Ward No. 7* :—House No. 986 i.e. vacant to house of Inder Singh in H. No. 1046, House of Sunder Singh to house of Ashok Kumar, H. No. 1047 to 1124.

Description of Enumeration Blocks of Muktsar M. C.

Block No.	Description
1.	*Ward No. 1* :—Residence of Tara Chand to house of Amar Nath, H. No. 1778 to 1801, House of Nathu Ram to Tea Shop, H. No. 1802 to 1838, Barber Shop to Karyana Shop, H. No. 1921 to 2000.
2.	*Ward No. 1* :—Broker's shop to house of Mathura Ram, H. No. 2001 to 2052, including Hospital, Office Agriculture and F. C. I. Godown.
3.	*Ward No. 2* :—House of Kala Mal to Hospital and Nursing Hostel, H. No. 982 to 993, House of Des Raj to house of Savera Singh, H. No. 994 to 1027.
4.	*Ward No. 2* :—Residence of Sham Lal to house of Gurdeep Singh, H. No. 1028 to 1062, including Gaushala Street, Tibba Sabak Road and Basti Jajan.
5.	*Ward No. 2* :—House of Bakshish Singh to Girls School, H. No. 1062 to 1077, House of Babu Ram to house of Sibu Ram, H. No. 1078 to 1099.
6.	*Ward No. 2* :—From Tea Shop to house of Deep Singh, H. No. 1839 to 1865, House of Jeeta Singh to Halwai Shop, House No. 1866 to 1867, including Jalalabad Road and Tibba Road.
7.	*Ward No. 2* :—Shop of Spare Parts to Karyana Shop, House No. 1868 to 1920, House of Charan Dass to house of Bhag Singh, House No. 1100 to 1138.
8.	*Ward No. 2* :—Residence of Jagir Kaur to Dera Bachitar Singh, H. No. 1 to 56, House of Mohinder Singh to house of Pritam Singh, H. No. 57 to 98.
9.	*Ward No. 2* :—House of Ved Parkash to school, H. No. 99 to 142, House of Darshan Lal to house of Banwari Lal, H. No. 143 to 168, including Abadi Lahorian.
10.	*Ward No. 3* :—House of Sohan Singh to Dharamsala, H. No. 1139 to 1179, House of Labh Chand to house of Mukhtiar Singh, H. No. 1180 to 1197.
11.	*Ward No. 3* :—Street Sanwal Dass, Residence of Ajit Singh to Mandir, House No. 1198 to 1228, House of Jangi Ram to vacant house, H. No. 1229 to 1247.
12.	*Ward No. 3* :—House of Madan Lal to house of Rattan Lal, House No. 1272 to 1298, including Dhanak Basti.
13.	*Ward No. 3* :—Residence of Nathu Ram to house of Phulan Wati, House No. 1296 to 1337, including Nai Abadi Bagh Wali Gali.
14.	*Ward No. 3* :—Residence of Rajwanti to house of Ram Chand, H. No. 1338 to 1366, House of Roshan Lal to house of Manohar Lal, H. No. 1367 to 1392,

ANNEXURE TO APPENDIX

Block No.	Description
15.	*Ward No. 4* :—Street Matu Ram, Boharwali Gali, Residence No. 1248 to 1259, H. No. 1260 to 1271 and House No. 1394 to 1399.
16.	*Ward No. 4* :—Residence of Hans Raj to Godown, H. No. 1400 to 1426, House of Gurbax Singh to house of Chaman Lal, House No. 1427 to 1446.
17.	*Ward No. 4* :—House of Krishna Mal to House of Bihari Lal, House No. 1447 to 1484, House of Pharangi Lal to house of Ved Parkash, H. No. 1485 to 1504, including Rikhi Ram Street.
18.	*Ward No. 4* :—House of Des Raj to house of Mangal Chand, House No. 1505 to 1550, House of Amrit Lal to vacant house, H. No. 1551 to 1601.
19.	*Ward No. 5* :—Residence of Ram Chand to house of Gian Chand, House No. 784 to 825, House of Kharaiti Lal to house of Roshan Lal, H. No. 832 to 846.
20.	*Ward No. 5* :—Gandhi Nagar, Residence No. 688 to 690, H. No. 847 to 892, including D. A. V. High School.
21.	*Ward No. 5* :—House of Vasudev Sharma to house of Krishan, H. No. 1514 to 1545, House of Kundan Lal to vacant house, H. No. 1602 to 1673.
22.	*Ward* No. *5* :—Residence of Satpal to School, H. No. 1674 to 1678, House of Sagar Chand to house of Chaman Lal, H. No. 1679 to 1730, House of Tarlochan Chand to house of Mukta Ram, House No. 1731 to 1777.
23.	*Ward* No. *6* :—Residence of Mithun Lal to house of Mehar Singh, H. No. 691 to 716, House of Amar Singh to house of Ram Singh, H. No. 717 to 751, including Gurdwara and School.
24.	*Ward No. 6* :—House of Surjan Ram to house of Sohan Singh, H. No. 751 to 771, Basti Gulam Hedar.
25.	*Ward No. 6* :—Basti Gulam Hedar, Residence No. 772 to 783 and H. No. 826 to 831.
26.	*Ward No. 6* :—House of Bihari Lal to house of Bhag Mal, H. No. 893 to 918, House of Ram Lal to house of Chuni Lal, H. No. 919 to 953.
27.	*Ward No. 6* :—House of Nathu Ram to house of Budh Ram, House No. 954 to 975, House of Parkash Chand to house of Bhagwan, H. No. 976 to 987, including Dharamsala.
28.	*Ward No. 7* :—House No. 670 i. e. vacant to Bank Land Mortgage in H. No. 687, House of Satnam to house of Maghar Singh, H. No. 4530 to 4561.
29.	*Ward No. 7* :—House of Bahadur Singh to house of Kulwant Kaur, House No. 4808 to 4812.
30.	*Ward No. 7* :—Basti Khajur Wali and Residence No. 4813 to 4875.
31.	*Ward No. 7* :—House of Ram Parkash to house of Inder Singh, H. No. 4876 to 4894.
32.	*Ward No. 7* :—Residence of Harbans Kaur to house of Gian Chand, House No. 4897 to 4936, House of Hans Raj to house of Sukhwant Singh, H. No. 4937 to 4955.
33.	*Ward No. 8* :—From Govt. College Muktsar to house of Mohinder Sain, House No. 4216 to 4226.
34.	*Ward No. 8* :—House of Gajinder Singh to house of Prabh Dyal, House No. 4227 to 4242.
35.	*Ward No. 8* :—Kot Kapura Road, Govt. High School, House of Sham Lal to Mandir, H. No. 4243 to 4323, House of Shiv Lal to Police Station, H. No. 4324 to 4346.
36.	*Ward No. 8* :—House of Gian Chand to house of Bakhshi Singh, H. No. 4347 to 4387, House of Kishori Lal to house of Sant Ram, H. No. 4469 to 4488.
37.	*Ward No. 8* :—Residence of Naranjan Singh to house of Ram Sarup, H. No. 4488 to 4520, House of Veeru Ram to house of Bhura Mal, H. No. 4521 to 4529.

ANNEXURE TO APPENDIX

Block No.	Description
38.	*Ward No. 9* :—Shop-cum-residence of Harnam Kaur to house of Lal Singh, H. No. 3998 to 4032, including Office Electricity Board.
39.	*Ward No. 9* :—House of Gurdyal Singh to house of Jeet Singh, H. No. 4032 to 4049, House of Milkh Raj to house of Chiman Lal, H. No. 4050 to 4099.
40.	*Ward No. 9* :—House of Chanan Singh to house of Naranjan Singh, H. No. 4104 to 4146.
41.	*Ward No. 9* :—Residence of Dayal Singh to house of Jal Kaur, House No. 4147 to 4203.
42.	*Ward No. 9* :—House No. 4205 i. e. vacant to Office Electricity Board in H. No. 4216.
43.	*Ward No. 10* :—House of Hari Ram to Tea Shop, House No. 3808 to 3893, Bathinda Road, Ajit Theatre.
44.	*Ward No. 10* :—Patwari Office to house of Piara Singh, H. No. 3893 to 3899.
45.	*Ward No. 10* :—Residence of Gurdeep Singh to house of Kulwant Singh, H. No. 3900 to 3917, House of Surinder Singh to house of Desho Rai, H. No. 3918 to 3942.
46.	*Ward No. 10* :—House of Rajinder Pal to house of Balwant Singh, H. No. 3943 to 3984.
47.	*Ward No. 10* :—House of Karnail Singh to house of Gopi Ram, H. No. 3987 to 3992, House of Gulzar Singh to house of Karnail Singh, H. No. 1 to 41.
48.	*Ward No. 10* :—Residence of Mohinder Singh to house of Madan Lal, H. No. 1 to 57, House of Buta Singh to Govt. Office, H. No. 58 to 112.
49.	*Ward No. 11* :—House of Naranjan Singh to house of Charan Dass, H. No. 3119 to 3170, House of Ami Chand to Dispensary, H. No. 3171 to 3220.
50.	*Ward No. 11* :—House of Munshi Ram to house of Harnek Singh, H. No. 3221 to 3278, house of Sada Kaur to vacant house, H. No. 3279 to 3320.
51.	*Ward No. 11* :—Residence of Babu Ram to house of Harnek Singh, H. No. 3321 to 3365, house of Bukal Singh to house of Wajir Singh, House No. 3366 to 3413.
52.	*Ward No. 11* :—House of Om Parkash to house of Joginder Singh, H. No. 1 to 83, House of Jagat Singh to house of Santo, H. No. 84 to 133.
53.	*Ward No. 11* :—Residence of Hari Singh to house of Natha Singh, H. No. 134 to 230, House of Jawar Singh to house of Neta Singh, H. No. 231 to 308.
54.	*Ward No. 12* :—Gurdwara Darbar Sahib to vacant House, H. No. 2909 to 2921, House of Harnam Singh to house of Sumara Singh, H. No. 3041 to 3118, House of Puran Singh to vacant house, H. No. 3414 to 3441.
55.	*Ward No. 12* :—Residence of Gulu Singh to Cattle-Shed, H. No. 3442 to 3509, House of Labh Singh to house of Surjit Singh, H. No. 3510 to 3570.
56.	*Ward No. 12* :—House No. 3571 i.e. vacant to Girls High School in H. No. 3614, House of Jaswant Singh to vacant house, H. No. 3615 to 3683.
57.	*Ward No. 12* :—From Shop to National Model School, H. No. 3684 to 3749, House of Krishan Gopal to house of Rup Singh, H. No. 3750 to 3807.
58.	*Ward No. 12* :—Residence of Harnam Singh to house of Kashmir Singh, H. No. 3810 to 3860, House of Des Raj to houee of Natha Singh, H. No. 3861 to 3890.
59.	*Ward No. 13*: —House of Ram Chand to house of Harnek Singh, H. No. 2517 to 2590, House of Bhag Kaur to house of Bakhtawar Singh, H. No. 2591 to 2636.
60.	*Ward No. 13* : —House of Hardit Singh to vegetable Shop, House No. 1 to 194, including Abohar Road New Abadi.

ANNEXURE TO APPENDIX

Block No.	*Description*
61.	*Ward No. 13* :—House of Harbhajan Singh to Gurdwara, H. No. 2784 to 2801, House of Partap Singh to house of Bhagwati, House No. 2802 to 2908.
62.	*Ward No. 13* :—Residence of Iqbal Singh to house of Makhan Singh, H. No. 2922 to 3009, House of Ajit Singh to house of Atma Ram, H. No. 3010 to 3040.
63.	*Ward No. 14* : —Shop of Ganga Ram to house of Mangal Dass, House No. 2098 to 2137, House of Parkash Chand to Consumer's Store, H. No. 2138 to 2198.
64.	*Ward No. 14* :—Residence of Gurbax Singh to Manyari Shop, House No. 2199 to 2263, House of Ujjagar Singh to house of Gurmel Singh, H. No. 2637 to 2674.
65.	*Ward No. 14* :—House of Assa Singh to house of Dharam Pal, H. No. 2357 to 2395, House of Gurcharan Singh to house of Radha Singh, H. No. 2396 to 2433.
66.	*Ward No. 14* : —House of Jaleh Singh to house of Jagir Singh, H. No. 2434 to 2484, House of Gurmel Singh to house of Dalip Singh, H. No. 2485 to 2502.
67.	*Ward No, 14* : —House of Pritpal Singh to house of Dharambir, H. No. 2675 to 2745, House of Darshan Lal to house of Bhajan Lal, H. No. 2746 to 2786.
68.	*Ward No. 15* :—Dental Hospital to house of Mathura Dass, H. No. 1 to 72, house of Babu Ram to Mahavir Mandir, H. No. 73 to 146.
69.	*Ward No. 15* :—Residence of Deep Chand to house of Krishan Kumar, H. No. 147 to 218, House of Mela Ram to house of Surjit Singh, House No. 219 to 259,
70.	*Ward No. 15* :—House of Jagmohan Singh to Punjab National Bank, H. No. 260 to 283, House of Nihal Singh to Shop, H. No. 284 to 369.
71.	*Ward No. 15* : —Goldsmith Shop to house of Jagan Nath, H. No. 370 to 426, House of Avtar Singh to Manyari Shop, H. No. 427 to 482.
72.	*Ward No. 16* : —Residence No. 4388, i.e. vacant to house of Gurnam Kaur in H. No. 4431, House of Sham Sunder to house of Dina Nath, H. No. 4432 to 4468.
73.	*Ward No. 16* : —Kirpa Ram Street, Residence No. 4562 to 4584, Gali Tarlok Chand, House No. 4585 to 4599, and house No. 4600 to 4663.
74.	*Ward No. 16* : —House of Pipal Dass to house of Sardara Singh, H. No. 4664 to 4711, House of Kashmiri Lal to house of Amar Nath, H. No. 4712 to 4730.
75.	*Ward No. 16* :—Residence No. 4731 i.e. vacant to house of Kundan Lal in H. No. 4777, House of Ram Parkash to house of Inder Singh, H. No. 4778 to 4807.
76.	*Ward No. 17* :—House of Jasraj to house of Ram Dass, H. No. 483 to 528, House of Milkhi Ram to house of Gardhari Lal, H. No. 529 to 598.
77.	*Ward No. 17* :—From Shop to house of Inder Sain, H. No. 599 to 631, House of Parma Nand to house of Tarlok Singh, H. No. 632 to 660.
78.	*Ward No. 17* : —From Shop to house of Sham Sunder, House No. 2053 to 2304, House of Nand Lal to house of Sham Lal, H. No. 2305 to 2356.

Description of Enumeration Blocks of Lakhe Wali N. A. C.

1.	*Ward No. 1* :—Karyana Shop to house of Nehar Chand, H. No. 1 to 86, House of Gurdev Singh to Halwai Shop, H. No. 87 to 145.
2.	*Ward No. 2* :—Tea Shop to house of Mukhtiar Singh, H. No. 146 to 183, House of Sita Singh to house of Balwant Singh, H. No. 184 to 295.
3.	*Ward No. 3* :—House of Kasturi Lal to house of Partap Singh, H. No. 216 to 370, House of Darshan Singh to house of Prithi Singh, H. No. 371 to 434.
4.	*Ward No. 4* :—Residence of Gulzar Singh to Civil Hospital, H. No. 435 to 471, House of Hari Singh to house of Darshan Singh, H. No. 472 to 569.
5.	*Ward No. 5* :—Residence of Veero to house of Amar Dass, H. No. 570 to 639, House of Buta Dass to Godown, H. No. 640 to 706.

ANNEXURE TO APPENDIX

Description of Enumeration Blocks of Malout M. C.

Block No.	*Description*
1	*Ward No. 1* :—Residence of Pritam Dass to house of Ram Krishan, House No. 1 to 74, House of Hans Raj to house of Magher Singh, H. No. 75 to 140.
2.	*Ward No. 1* :—Cattle-Shed to house of Najar Singh, House No. 141 to 205, House of Satnam Singh to house of Thakur Singh, H. No. 206 to 294.
3.	*Ward No. 1* :—Residence of Birbal Dass to house of Balwinder Singh, H. No. 295 to 352, House of Mohinder Singh to house of Sukhdev Singh, H. No. 353 to 417.
4.	*Ward No. 1* :—From Cattle-Shed to house of Chuni Lal, House No. 418 to 456, House of Krishan Lal to house of Chander Mohan, H. No. 457 to 552.
5.	*Ward No. 2* :—House No. 553 i.e. vacant to Mandir in H. No. 590, House of Gurdeep Singh to house of Sohan Lal, H. No. 591 to 637, House of Kishan Lal to house of Jarnail Singh, H. No. 638 to 691.
6.	*Ward No. 2* :—House of Marari Lal to house of Veer Bhan, H. No. 692 to 781, House of Ramesh Kumar to vacant house, H. No. 782 to 830.
7.	*Ward No. 2* :—Residence No. 831 i. e. vacant to house of Nikku Ram in H. No. 890, House of Mangu Ram to house of Ruda Ram, H. No. 891 to 969.
8.	*Ward No. 2* :—House of Kapur Singh to house of Wajir Chand, H. No. 970 to 1022, House of Maan Singh to house of Tajinder Singh, H. No. 1023 to 1094, House of Nand Lal to house of Jai Bahadur, H. No. 1095 to 1108.
9.	*Ward No. 3* :—Tea Shop to house of Chiman Lal, H. No. 1109 to 1158, House of Mai Lal to house of Subhai Lal, H. No. 1159 to 1200.
10.	*Ward No. 3* :—Godown of Bahadur Chand to house of Kishan Lal, H. No. 1201 to 1230, House of Parma Nand to house of Hans Raj, H. No. 1231 to 1296.
11.	*Ward No. 3* :—Residence of Ram Partap to Municipal Committee, House No. 1297 to 1310, House of Gorey Lal to house of Harbhajan Singh, H. No. 1311 to 1430, including Mandir and Gurdwara.
12.	*Ward No. 4* :—Cattle-Shed to house of Lekh Raj, H. No. 1430 to 1475, House of Kishan Lal to Broker's Shop, H. No. 1476 to 1564.
13.	*Ward No. 4* :—From Hotel to Gurdwara, H. No. 1565 to 1584, House of Avtar Singh to house of Joginder Singh, H. No. 1585 to 1635, House of Harnam Singh to Karyana Shop, H. No. 1636 to 1708.
14.	*Ward No. 4* :—Residence of Bhola Ram to Gurdwara, H. No. 1709 to 1733, House of Janak Raj to house of Darshan Lal, H. No. 1734 to 1842.
15.	*Ward No. 4* :—House of Kashmiri Lal to house of Banwari Lal, House No. 1843 to 1974, including School and Girza.
16.	*Ward No. 5* :—Residence of Amar Nath to Govt. Model School, H. No. 1975 to 2033, Shoe-Repair Shop to house of Bakshish Singh, H. No. 2034 to 2099.
17.	*Ward No. 5* :—Residence of Chhotu Ram to house of Sikhu Ram, H. No. 2099 to 2149, House of Sohan Lal to house of Ram Chand, H. No. 2150 to 2257.
18.	*Ward No. 5* :—Residence of Rup Chand to Primary School, H. No. 2258 to 2307, House No. 2308 i. e. vacant to house of Nachhtar Singh in H. No. 2416.
19.	*Ward No. 5* :—House of Babu Ram to house of Om Parkash, H. No. 2417 to 2476, House of Jodha Ram to Octroi Post, H. No. 2477 to 2557.
20.	*Ward No. 6* :—Godown Railway to house of Joginder Singh, H. No. 2558 to 2642, House of Shamsher Singh to Cloth Shop, H. No. 2643 to 2684.

ANNEXURE TO APPENDIX

Block No.	Description
21.	*Ward No. 6* :—Residence of Mehar Singh to house of Des Raj, H. No. 2687 to 2735, House of Mansa Ram to house of Sunder Singh, H. No. 2736 to 2829.
22.	*Ward No. 6* :—House of Mehtab Singh to Radha Swami Ashram, H. No. 2830 to 2861, House of Paaso to Petrol Pump, H. No. 2868 to 2898, House of Sarwan Singh to vacant house, H. No. 2899 to 2979.
23.	*Ward No. 6* :—From Lakkar Taal to house of Ram Singh, House No. 2980 to 3029, House of Gurcharan Singh to Workshop, H. No. 3030 to 3129.
24.	*Ward No. 7* :—From Petrol Pump to Godown, H. No. 3130 to 3183, House of Madan Lal to house of Kishan Chand, H. No. 3184 to 3216, House of Pritam Singh to shop, H. No. 3217 to 3259.
25.	*Ward No. 7* :—Medical Store to house of Hazur Chand, H. No. 3260 to 3316, House of Mangal Singh to Karyana Shop, H. No. 3317 to 3414.
26.	*Ward No. 7* :—From Karyana Shop to Oriental Bank, H. No. 3415 to 3476, House of Thakur Dass to Cattle-Shed, H. No. 3476 to 3561.
27.	*Ward No. 7* :—House of Mathura Dass to Godown, H. No. 3562 to 3608, Residence of Krishan Lal to Goldsmith Shop, H. No. 3609 to 3708.
28.	*Ward No. 8* :—Cloth Shop to Godown, H. No. 3709 to 3823, Karyana Shop to Park, House No. 3824 to 3857.
29.	*Ward No. 8* :—Karyana Shop to School, House No. 3858 to 3894, Residence of Mehar Chand to house of Gurbachan Singh, H. No. 3895 to 3943, House of Kartar Singh to vacant house, H. No. 3944 to 3981.
30.	*Ward No. 8* :—Doctor's Shop to residence of Sohan Lal, H. No. 3982 to 4021, House of Chaman Lal to Manyari shop, House No. 4022 to 4109.
31.	*Ward No. 9* :—From shop to house of Hans Raj, H. No. 4110 to 4160, House of Shanti Devi to house of Babu Ram, H. No. 4161 to 4226.
32.	*Ward No. 9* :—Residence No. 4227 i.e. vacant to house of Natha Singh in House No. 4295, House of Tulsi Ram to house of Sadha Ram, House No. 4296 to 4327, House of Gurcharan Singh to house of Ram Bharosey, House No. 4328 to 4362.
33.	*Ward No. 9* :—Residence of Baan Singh to house of Tarsem Singh, H. No. 4363 to 4409, House of Santa Singh to Godown, H. No. 4410 to 4519.
34.	*Ward No. 10* :—Residence of Chandgi Ram to house of Banwari Lal, H. No. 4520 to 4592, House of Budh Ram to vacant house, H. No. 4592 to 4652.
35.	*Ward No. 10* :—House No. 4653 i.e. vacant to house of Buta Ram in H. No. 4703, House of Ram Lal to house of Punjab Kaur, H. No. 4704 to 4794.
36.	*Ward No. 10* :—House of Tilak Ram to house of Des Raj, Ho. No. 4795 to 4864, House of Om Parkash to house of Inder Singh, H. No. 4865 to 4935.
37.	*Ward No. 10* :—Residence of Banarsi Dass to house of Ved Parkash, H. No. 4936 to 4992, House of Ram Lal to house of Jawala Singh, H. No. 4993 to 5074.
38.	*Ward No. 10* :—Vegetable shop to Dharamsala, House No. 5075 to 5124, House of Vir Singh to house of Inder Singh, H. No. 5125 to 5186.
39.	*Ward No. 10* :—House of Satpal to house of Hans Raj, H. No. 5187 to 5233, House of Jai Chand to house of Hakam Rai, H. No. 5234 to 5310.
40.	*Ward No. 11* :—D.A.V. College Malout to house of Mohan Lal, H. No. 5311 to 5376, House of Hari Chand to house of Lal Chand, H. No. 5312 to 5420
41.	*Ward No. 11* :—Residence No. 5421 i.e. vacant to house of Maan Singh in H. No. 5470, House of Sunder Singh to Govt. Primary school, H. No. 5471 to 5514.
42.	*Ward No. 11* :—House of Ved Parkash to house of Bhagwan Dass, H. No. 5515 to 5570, House of Kartari Bai to house of Nihal Chand, H. No. 5571 to 5627, House of Balraj to house of Abnash Chand, H. No. 5628 to 5655.

ANNEXURE TO APPENDIX

Block No.	Description
43.	*Ward No. 12* :—Residence of Dharam Chand to house of Sunder Dass, H. No. 5656 to 5715, House of Ram Ditta to house of Buta Ram, H. No. 5716 to 5787.
44.	*Ward No. 12* :—House of Roshan Lal to house of Bihari Lal, H. No. 5788 to 5833, House of Lachhman Dass to vacant house, H. No. 5834 to 5901.
45.	*Ward No. 12* :—House No. 5902 i. e. vacant to Mandir in H. No. 5915, Dharamsala to house of Kapur Singh, H. No. 5916 to 5968, House of Ram Lal to house of Des Raj, H. No. 5969 to 6050.
46.	*Ward No. 13* :—Residence of Madan Lal to house of Harbans Lal, H. No. 6051 to 6110, House of Gurdev Dass to Tent house, H. No. 6111 to 6173.
47.	*Ward No. 13* :—Residence of Pritpal Singh to house of Raj Kumar, H. No. 6174 to 6258, House of Hans Raj to house of Som Nath, H. No. 6259 to 6323.
48.	*Ward No. 13* :—House of Sri Ram to house of Kartar Singh, H. No. 6324 to 6356, House of Sukhdev Singh to vacant house, H. No. 6357 to 6490.
49.	*Ward No. 14* :—From shop to house of Gurbax Singh, H. No. 6491 to 6527, House of Sant Singh to house of Mukand Lal, H. No. 6528 to 6601, House of Dina Nath to Clinic, H. No. 6602 to 6645.
50.	*Ward No. 14* :—Residence of Pritam Singh to house of Sardari Lal, House No. 6646 to 6696, House of Kashmiri Lal to house of Kasturi Lal, H. No. 6697 to 6792.
51.	*Ward No. 14* :—House of Gurdev Singh to house of Ved Parkash, H. No. 6793 to 6837, House of Sant Lal to house of Ajit Singh, H. No. 6838 to 6892, House of Mohinder Singh to Cattle-Shed, H. No. 6893 to 6934.
52.	*Ward No. 15* :—Cattle-Shed to Gurdwara, House No. 6935 to 6945, House of Baljinder Singh to Godown, H. No. 6946 to 7019, House of Jaspal Singh to Workshop, H. No. 7020 to 7072.
53.	*Ward No. 15* :—Residence of Kaur Singh to Office Punjab State Electricity Board, H. No. 7073 to 7099, House of Ajaib Singh to vacant house, H. No. 7100 to 7168.

Description of Enumeration Blocks of Giddarbaha M. C.

Block No.	Description
1.	*Ward No. 1* :—Residence of Lal Bahadur to house of Balwant Singh, H. No. 1 to 61, House of Pritam Sihgh to vacant house, H. No. 62 to 153.
2.	*Ward No. 1* :—House No. 154 i. e. vacant to house of Ranjit Chand in H. No. 206, House of Hans Raj to Mandir, H. No. 207 to 315.
3.	*Ward No. 1* :—House of Badri Parshad to house of Janak Raj, H. No. 316 to 458, House of Kewal Kishan to house of Parma Nand, H. No. 459 to 484.
4.	*Ward No. 2* :—From House of Vishwa Nath Chhabra to the house of Hakim Singh, H. No. 485 to 550.
5.	*Ward No. 2* :—House of Chandgi Ram to house of Sarsvati Devi, H. No. 551 to 619, House of Ram Lal to house of Hakam Singh, H. No. 620 to 633.
6.	*Ward No. 2* :—Residence of Bhim Sain to Govt. School, H. No. 634 to 649, House of Chandji Ram to house of Roshan Lal, H. No. 650 to 720, House of Ram Ji Dass to house of Vijay Kumar, H. No. 721 to 784.
7.	*Ward No. 3* :—Residence of Harkishan Singh to house of Suraj Bhan, H. No. 785 to 860, House of Om Parkash to house af Kundan Lal, H. No. 861 to 881.
8.	*Ward No. 3* :—Residence of Lachhman Dass to house of Kundan Lal, H. No. 882 to 951, House of Jagan Nath to house of Atma Ram, H. No. 952 to 986.
9.	*Ward No. 4* :—House of Jagdish Rai to house of Des Raj, H. No. 987 to 1029, House of Patel Ram to house of Lekh Raj, H. No. 1030 to 1063.
10.	*Ward No. 4* :—Karyana Shop to Punjab & Sind Bank, H. No. 1064 to 1103, House of Raghubir Singh to house of Bachan Singh, H. No. 1104 to 1209.
11.	*Ward No. 4* :—Cloth Shop to house of Lathu Ram, H. No. 1210 to 1271, House of Ronak Ram to house of Kedar Nath, H. No. 1272 to 1315.

ANNEXURE TO APPENDIX

Block No.	*Description*
12.	*Ward No. 5* :—Residence of Bahadur to State Bank of India, H. No. 1316 to 1337, House of Bhungar Mal to house of Suresh Kumar, H. No. 1338 to 1413, House of Ram Lal to Broker's Shop, H. No. 1414 to 1450.
13.	*Ward No. 5* :—From Shop to house of Kesro, H. No. 1451 to 1501, House of Bimla Devi to Shop, H. No. 1502 to 1581.
14.	*Ward No. 6* :—Residence of Darshan Kumar to house of Kalu Ram, H. No. 1582 to 1631, House of Sheesh Ram to house of Nihal Chand, H. No. 1632 to 1656.
15.	*Ward No. 6* :—From house of Jagir Singh to house of Arjan Dass, Residence No. 1657 to 1715.
16.	*Ward No. 6* :—Residence of Sant Ram to house of Mukhtiar Singh, H. No. 1716 to 1809, House of Madan Lal to house of Pawan Kumar, H. No. 1810 to 1845.
17.	*Ward No. 7* :—Gurdwara to house of Puran Singh, House No. 1 to 87, House of Karnail Singh to house of Jagraj Singh, H. No. 88 to 140.
18.	*Ward No. 7* :—Residence of Murari Lal to house of Sarwan Singh, H. No. 141 to 206, House of Jagmel Kaur to house of Mukhtiar Singh, H. No. 207 to 276.
19.	*Ward No. 8* :—House of Balbir Kaur to house of Harnek Singh, H. No. 277 to 334, House of Phuman Singh to house of Chanan Singh, H. No. 335 to 395.
20.	*Ward No. 8* :—Residence of Jeet Singh to house of Pal Singh, H. No. 396 to 463, house of Nazar Singh to house of Bachan Singh, H. No. 464 to 508.
21.	*Ward No. 9* :—From Workshop to house of Dayal Singh, House No. 509 to 561, House of Mithun Singh to house of Harnam Singh, H. No. 562 to 653.
22.	*Ward No. 9* :—Residence of Jangir Singh to house of Teja Singh, H. No. 654 to 716, House of Partap Singh to house of Gurdarshan Singh, H. No. 717 to 798.
23.	*Ward No. 10* :—Residence of Arjan Dass to house of Kapur Singh, H. No. 799 to 841, House of Sher Singh, H. No. 842 to 920.
24.	*Ward No. 10* :—From the house of Nand Lal to the house of Gurbachan Dass, House No. 921 to 1050.
25.	*Ward No. 11* :—Residence of Chhotu Ram to house of Ruldu Ram, H. No. 1051 to 1160.
26.	*Ward No. 11* :—House of Jog Singh to house of Kashmiri Lal, H. No. 1161 to 1226, House of Jamna Devi to house of Sri Ram, H. No. 1227 to 1278.
27.	*Ward No. 12* :—Gurdwara to house of Shiv Kumar, H. No. 1279 to 1331, House of Ghansham Dass to house of Girdhari Lal, H. No. 1332 to 1380.
28.	*Ward No. 12* :—Residence of Kundan Lal Sharma to house of Kaur Singh, House No. 1381 to 1429.
29.	*Ward No. 12* :—Residence of Rulya Singh to house of Banta Singh, H. No. 1430 to 1472, House of Kishan Kumar to Gurdwara, H. No. 1473 to 1496.
30.	*Ward No. 12* :—Residence of Mukhtiar Singh to house of Inder Singh, H. No. 1497 to 1558, House of Leela Ram to house of Balkar Singh, H. No. 1559 to 1573.
31.	*Ward No. 13* :—House No. 1577 to i.e. vacant house of Nand Lal in H. No. 1620, House of Inder Ram to house of Devi Dayal, H. No. 1621 to 1663.
32.	*Ward No. 13* :—Residence of Ram Dutt to house of Ved Lal, H. No. 1664 to 1704, House of Munshi Ram to house of Nagar Chand, H. No. 1705 to 1724.
33.	*Ward No. 13* :—House of Goga Singh to house of Ram Kumar, H. No. 1725 to 1765, House of Puran Chand to house of Nathu Ram, H. No. 1766 to 1790.
34.	*Ward No. 13* :—Residence of Ledu Ram to house of Ram Chand, H. No. 1791 to 1870.

ANNEXURE TO APPENDIX

Description of Enumeration Blocks of Killianwali N.A.C.

Block No.	Description
1.	*Ward No. 1* :—Residence No. 1 i. e. vacant to College, in H. No. 14, House of Jagroop Singh to Patwar Khana, H. No. 15 to 91, House of Sadhu Singh to house of Deep Chand, H. No. 92 to 198.
2.	*Ward No. 2* :—Residence of Ram Bali to house of Dana Ram, H. No. 199 to 249, House of Babu Lal to house of Jagram, H. No. 250 to 307.
3.	*Ward No. 3* :—Residence No. 308 to 423.
4.	*Ward No. 4* :—Residence of Leela Singh to Dharamsala, H. No. 424 to 470, House of Najar Singh to house of Mangtu, H. No. 471 to 538.
5.	*Ward No. 5* :—House of Makhtiar Singh to School, H. No. 539 to 581, Gurdwara to house of Lachhman Singh, H. No. 582 to 643.
6.	*Ward No. 6* :—Residence of Manvinder Singh to house of Sunder Singh, H. No. 644 to 713, House of Hari Singh to house of Tulsi, H. No. 714 to 739.
7.	*Ward No. 7* :—Residence No. 740 to 843.
8.	*Ward No. 8* :—Residence of Dayal Chand to house of Kishan Singh, H. No. 845 to 900, House of Sardari Lal to house of Khotu Ram, H. No. 901 to 989.

Serial No.	District/Tahsil/U.A./City/Town	Total Rural Urban	No. of House-holds with S.C. Members	Total Scheduled Caste Population		
				P	M	F
1	2	3	4	5	6	7
	Faridkot District	T	78,403	454,879	244,192	210,687
		R	64,768	372,774	200,407	172,367
		U	13,635	82,105	43,785	38,320
1.	Moga Tahsil	T	26,194	152,861	82,262	70,599
		R	23,313	135,842	73,164	62,678
		U	2,881	17,019	9,098	7,921
	Moga (M.C.)	U	2,267	13,367	7,155	6,212
	Bagha Purana (N.A.C.)	U	614	3,652	1,943	1,709
2.	Faridkot Tahsil	T	20,554	116,348	62,419	53,929
		R	15,505	86,933	46,685	40,248
		U	5,049	29,415	15,734	13,681
	Faridkot (M.C.)	U	1,835	10,195	5,433	4,762
	Kot Kapura (M.C.)	U	2,091	12,210	6,574	5,636
	Jaitu (U.A.)	U	1,123	7,010	3,727	3,283
	(i) Jaitu (M.C.)	U	1,122	6,998	3,721	3,277
	(ii) Kothe Lal Premi (O.G.)	U	1	12	6	6
3.	Muktsar Tahsil	T	31,655	185,670	99,511	86,159
		R	25,950	149,999	80,558	69,441
		U	5,705	35,671	18,953	16,718
	Barriwala (N.A.C.)	U	346	1,933	1,051	882
	Muktsar (M.C.)	U	1,984	12,489	6,621	5,868
	Lakhewali (N.A.C.)	U	263	1,560	839	721
	Malout (M.C.)	U	1,522	9,287	4,911	4,376
	Gidderbaha (M.C.)	U	1,139	7,828	4,129	3,699
	Killianwali (N.A.C.)	U	451	2,574	1,402	1,172

(FOR SCHEDULED CASTES ONLY)

FARIDKOT

Literates			Total Main workers (I–IX)			MAIN WORKERS Cultivators (I)		
P	M	F	P	M	F	P	M	F
8	9	10	11	12	13	14	15	16
55,911	42,435	13,476	140,276	133,955	6,321	5,727	5,601	126
40,467	31,071	9,396	116,437	111,775	4,662	5,457	5,337	120
15,444	11,364	4,080	23,839	22,180	1,659	270	264	6
19,993	14,544	5,449	47,327	45,366	1,961	1,287	1,257	30
17,234	12,615	4,619	42,234	40,702	1,532	1,248	1,220	28
2,759	1,929	830	5,093	4,664	429	39	37	2
2,044	1,445	599	4,001	3,701	300	21	21	..
715	484	231	1,092	963	129	18	16	2
14,948	11,404	3,544	35,639	33,674	1,965	2,474	2,386	88
8,858	6,867	1,991	27,139	25,799	1,340	2,342	2,255	87
6,090	4,537	1,553	8,500	7,875	625	132	131	1
2,288	1,630	658	2,831	2,607	224	66	66	..
2,499	1,815	684	3,593	3,377	216	43	42	1
1,303	1,092	211	2,076	1,891	185	23	23	..
1,302	1,091	211	2,074	1,889	185	22	22	..
1	1	..	2	2	..	1	1	..
20,970	16,487	4,483	57,310	54,915	2,395	1,966	1,958	8
14,375	11,589	2,786	47,064	45,274	1,790	1,867	1,862	5
6,595	4,898	1,697	10,246	9,641	605	99	96	3
416	310	106	620	559	61	8	7	1
2,625	1,865	760	3,500	3,265	235	32	32	..
229	154	75	492	487	5	14	12	2
1,689	1,331	358	2,670	2,495	175	29	29	..
1,357	1,040	317	2,164	2,071	93	13	13	..
279	198	81	800	764	36	3	3	..

Serial No.	District/Tahsil/U.A./ City/Town	Total Rural Urban	MAIN					
			Agricultural Labourers (II)			Household industry-Manufacturing, Processing, Servicing and Repairs V (a)		
			P	M	F	P	M	F
1	2	3	17	18	19	20	21	22
	1. Faridkot District	T	103,504	99,853	3,651	3,008	2,844	164
		R	97,766	94,347	3,419	2,017	1,903	114
		U	5,738	5,506	232	991	941	50
	1. Moga Tahsil	T	37,815	36,627	1,188	1,119	1,062	57
		R	36,292	35,232	1,060	944	899	45
		U	1,523	1,395	128	175	163	12
	Moga (M.C.)	U	846	805	41	121	112	9
	Bagha Purana (N.A.C.)	U	677	590	87	54	51	3
	2. Faridkot Tahsil	T	23,125	22,162	963	670	617	53
		R	21,639	20,716	923	368	338	30
		U	1,486	1,446	40	302	279	23
	Faridkot (M.C.)	U	500	471	29	32	32	..
	Kot Kapura (M.C.)	U	592	582	10	135	113	22
	Jaitu (U.A.)	U	394	393	1	135	134	1
	(i) Jaitu (M.C.)	U	394	393	1	135	134	1
	(ii) Kothe Lal Premi (O.G.)	U	..	..	..	..	..	..
	3. Muktsar Tahsil	T	42,564	41,064	1,500	1,219	1,165	54
		R	39,835	38,399	1,436	705	666	39
		U	2,729	2,665	64	514	499	15
	Barriwala (N.A.C.)	U	250	237	13	27	27	..
	Muktsar (M.C.)	U	900	866	34	193	190	3
	Lakhewali (N.A.C.)	U	412	412	..	10	10	..
	Malout (M.C.)	U	144	132	12	243	233	10
	Gidderbaha (M.C.)	U	584	579	5	29	27	2
	Killianwali (N.A.C.)	U	439	439	..	12	12	..

(FOR SCHEDULED CASTES ONLY)

FARIDKOT

WORKERS								
Other Workers III, IV, V (b) & VI to IX			Marginal Workers			Non-workers		
P	M	F	P	M	F	P	M	F
23	24	25	26	27	28	29	30	31
28,037	**25,657**	**2,380**	**24,457**	**2,098**	**22,359**	**290,146**	**108,139**	**1 82,007**
11,197	**10,188**	**1,009**	**23,146**	**1,828**	**21,318**	**233,191**	**86,804**	**146,387**
16,840	**15,469**	**1,371**	**1,311**	**270**	**1,041**	**56,955**	**21,335**	**35,620**
7,106	6,420	686	5,812	498	5,314	99,722	36,398	63,324
3,750	3,351	399	5,422	388	5,034	88,186	32,074	56,112
3,356	3,069	287	390	110	280	11,536	4,324	7,212
3,013	2,763	250	309	75	234	9,057	3,379	5,678
343	306	37	81	35	46	2,479	945	1,534
9,370	8,509	861	4,913	567	4,346	75,796	28,178	47,618
2,790	2,490	300	4,711	534	4,177	55,083	20,352	34,731
6,580	6,019	561	202	33	169	20,713	7,826	12,887
2,233	2,038	195	37	7	30	7,327	2,819	4,508
2,823	2,640	183	55	7	48	8,562	3,190	5,372
1,524	1,341	183	110	19	91	4,824	1,817	3,007
1,523	1,340	183	110	19	91	4,814	1,813	3,001
1	1	..	..	..	..	10	4	6
11,561	10,728	833	13,732	1,033	12,699	114,628	43,563	71,065
4,657	4,347	310	13,013	906	12,107	89,922	34,378	55,544
6,904	6,381	523	719	127	592	24,706	9,185	15,521
335	288	47	98	15	83	1,215	477	738
2,373	2,177	196	312	72	240	8,677	3,284	5,393
58	53	5	29	4	25	1,039	348	691
2,254	2,101	153	142	18	124	6,475	2,398	4,077
1,538	1,452	86	136	18	118	5,528	2,040	3,488
346	310	36	2	..	2	1,772	638	1,134

8370 D.C.O.—Govt. Press Chd.